

**KEY**

- Powys County Council
- Brecon Beacons National Park Authority- see separate mapping
- Snowdonia National Park
- Settlement boundary
- NRW Recorded Flood Extents

**Number of sewer flooding incidents by ward**

	No data		10-25
	1 - 5		25-30
	5-10		>30

**Notes**  
 If no data is displayed on the map, or not all features are present, this indicates that the respective flood source or features are not present within this area.  
 Sewer flooding data has been supplied by Dŵr Cymru Welsh Water and Severn Trent Water Limited



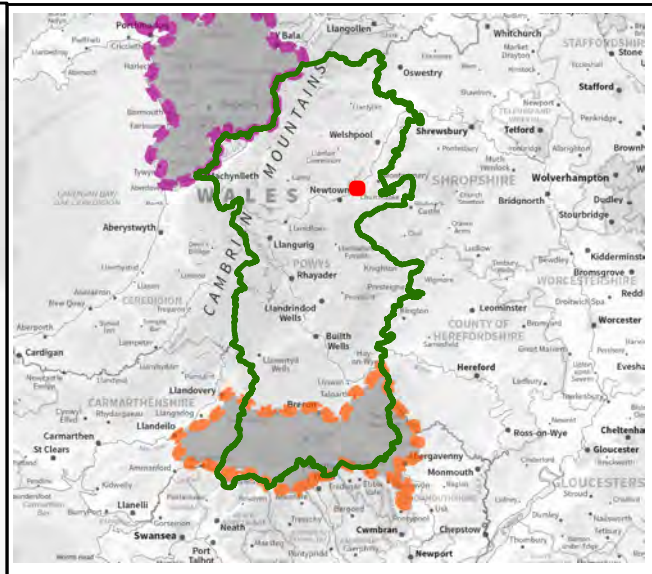

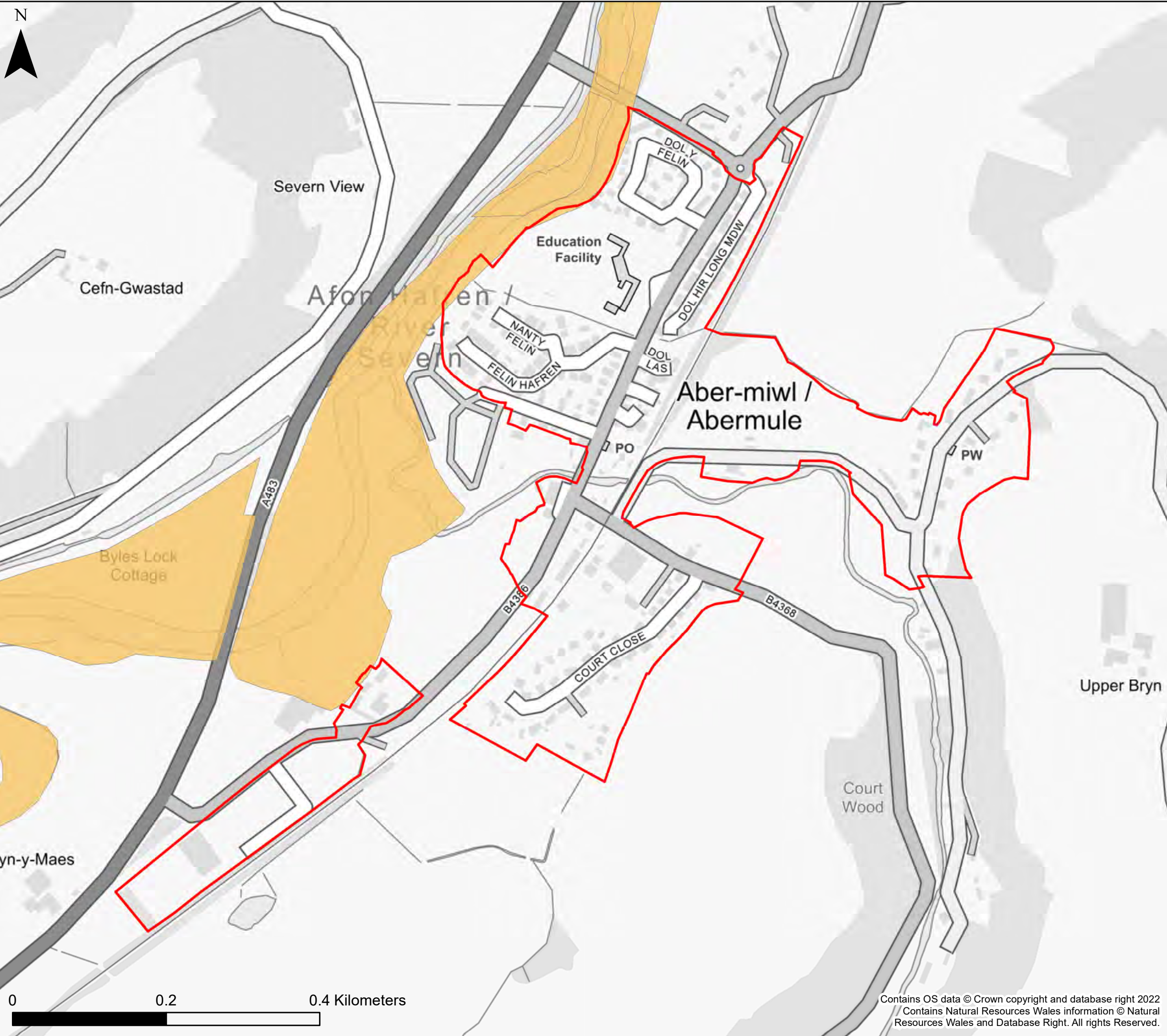
**Powys County Council  
 Stage 1 Strategic Flood  
 Consequences Assessment  
 Historic Flooding**

**Settlement Area- Abercrave**

This document is the property of Jeremy Benn Associates Ltd. It shall not be reproduced in whole or in part, nor disclosed to a third party, without the permission of Jeremy Benn Associates Ltd.

Drawn	HB	28/10/2022
Checked	CB	07/11/2022
Approved	GB	08/11/2022





**KEY**

- Powys County Council
  - Brecon Beacons National Park Authority- see separate mapping
  - Snowdonia National Park
  - Settlement boundary
  - NRW Recorded Flood Extents
- Number of sewer flooding incidents by ward
- |  |         |  |       |
|--|---------|--|-------|
|  | No data |  | 10-25 |
|  | 1 - 5   |  | 25-30 |
|  | 5-10    |  | >30   |

**Notes**  
 If no data is displayed on the map, or not all features are present, this indicates that the respective flood source or features are not present within this area.  
 Sewer flooding data has been supplied by Dŵr Cymru Welsh Water and Severn Trent Water Limited



**Powys County Council  
 Stage 1 Strategic Flood  
 Consequences Assessment  
 Historic Flooding**


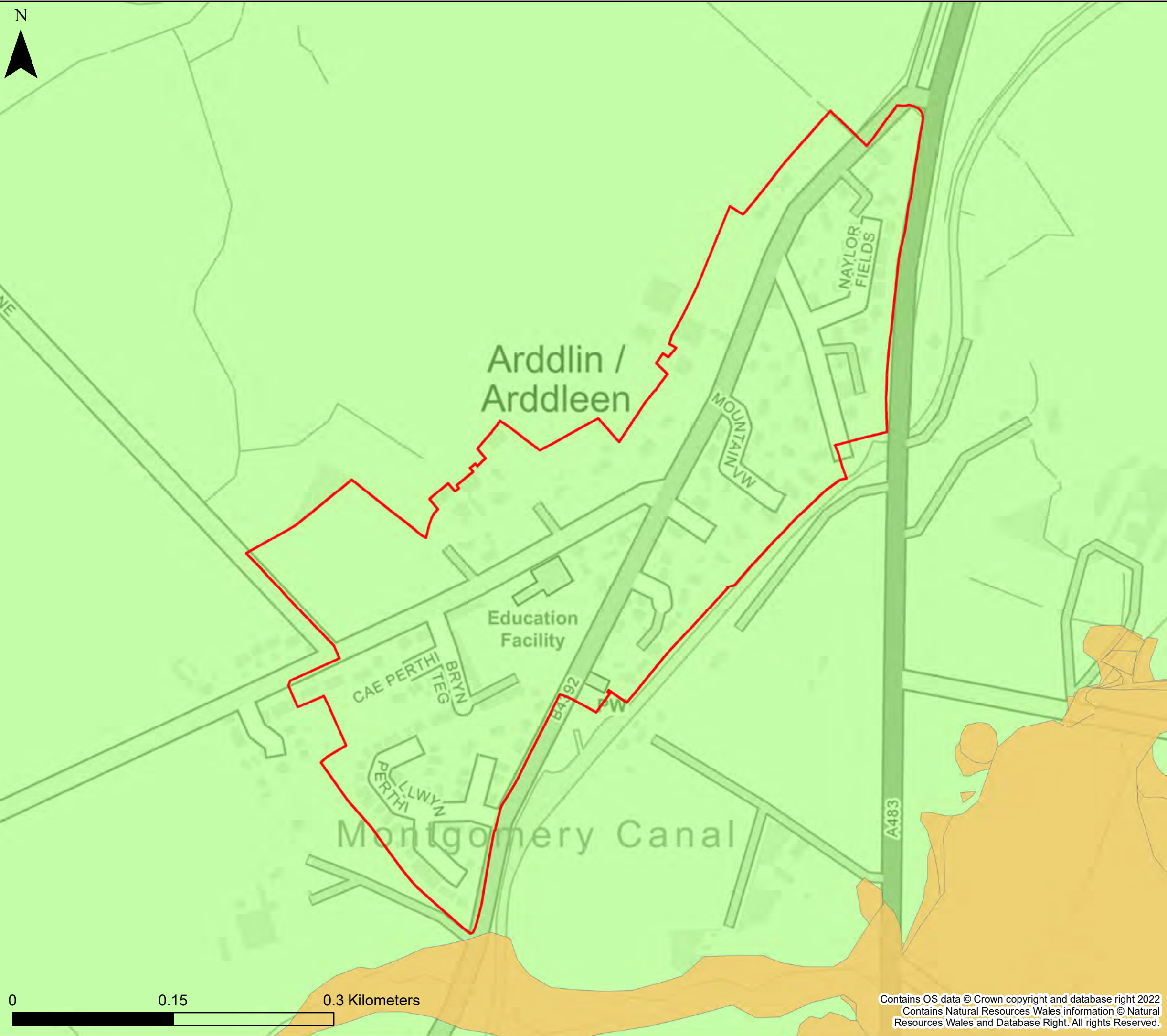
**Settlement Area- Abermule**

This document is the property of Jeremy Benn Associates Ltd. It shall not be reproduced in whole or in part, nor disclosed to a third party, without the permission of Jeremy Benn Associates Ltd.

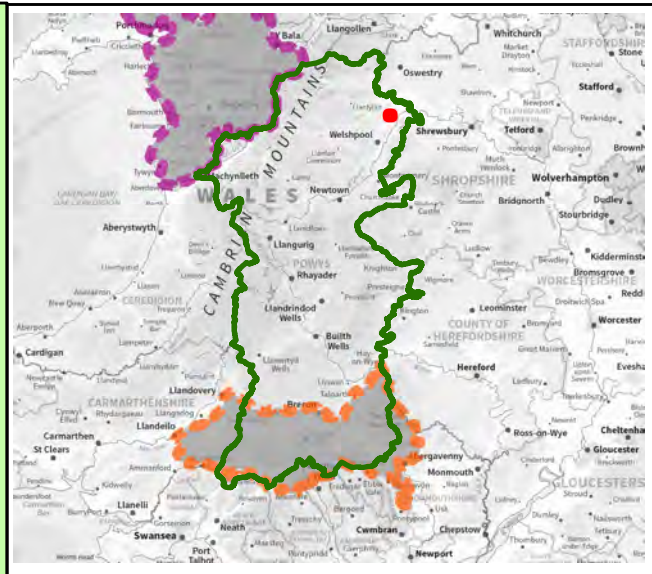
Drawn	HB	28/10/2022
Checked	CB	07/11/2022
Approved	GB	08/11/2022

Contains OS data © Crown copyright and database right 2022  
 Contains Natural Resources Wales information © Natural Resources Wales and Database Right. All rights Reserved.





Contains OS data © Crown copyright and database right 2022  
 Contains Natural Resources Wales information © Natural Resources Wales and Database Right. All rights Reserved.



**KEY**

- Powys County Council
  - Brecon Beacons National Park Authority- see separate mapping
  - Snowdonia National Park
  - Settlement boundary
  - NRW Recorded Flood Extents
- Number of sewer flooding incidents by ward
- |  |         |  |       |
|--|---------|--|-------|
|  | No data |  | 10-25 |
|  | 1 - 5   |  | 25-30 |
|  | 5-10    |  | >30   |

**Notes**  
 If no data is displayed on the map, or not all features are present, this indicates that the respective flood source or features are not present within this area.  
 Sewer flooding data has been supplied by Dŵr Cymru Welsh Water and Severn Trent Water Limited



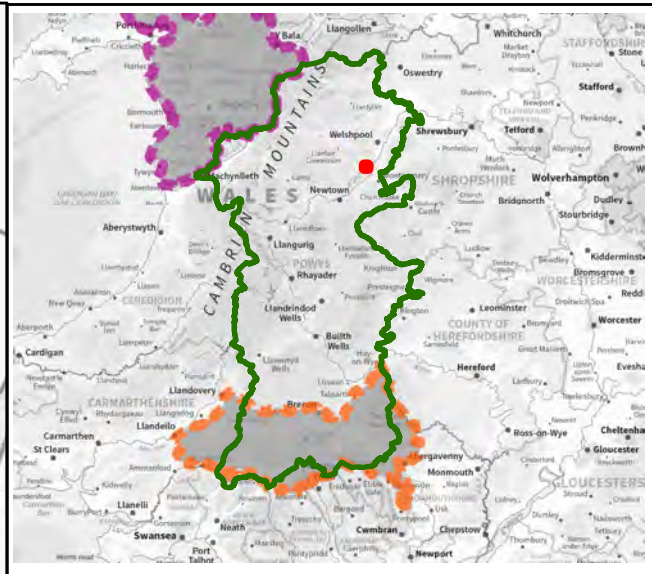
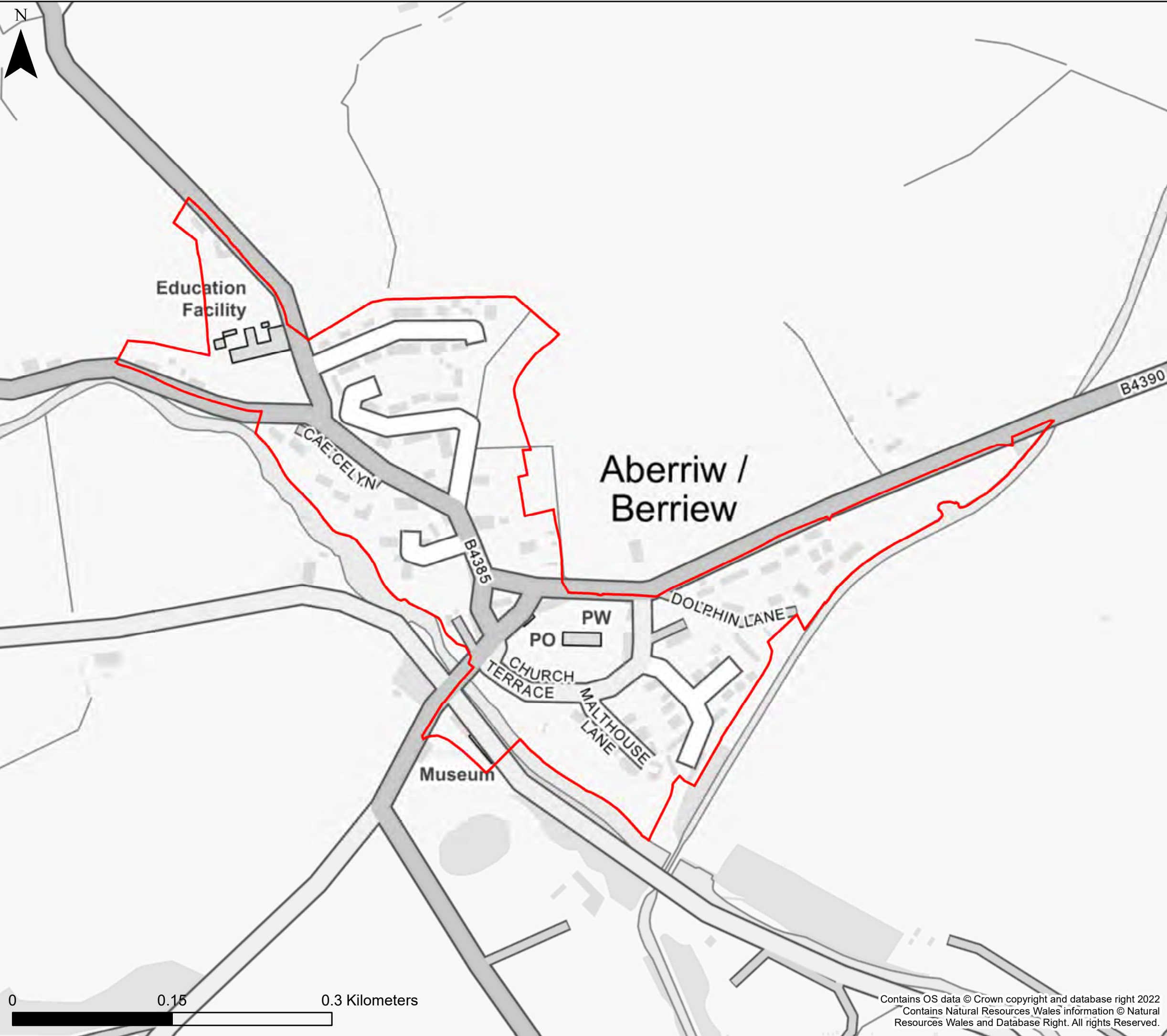
**Powys County Council  
 Stage 1 Strategic Flood  
 Consequences Assessment  
 Historic Flooding**

**Settlement Area- Arddleen**

This document is the property of Jeremy Benn Associates Ltd. It shall not be reproduced in whole or in part, nor disclosed to a third party, without the permission of Jeremy Benn Associates Ltd.

Drawn	HB	28/10/2022
Checked	CB	07/11/2022
Approved	GB	08/11/2022





**KEY**

- Powys County Council
  - Brecon Beacons National Park Authority- see separate mapping
  - Snowdonia National Park
  - Settlement boundary
  - NRW Recorded Flood Extents
- Number of sewer flooding incidents by ward
- |  |         |  |       |
|--|---------|--|-------|
|  | No data |  | 10-25 |
|  | 1 - 5   |  | 25-30 |
|  | 5-10    |  | >30   |

**Notes**  
 If no data is displayed on the map, or not all features are present, this indicates that the respective flood source or features are not present within this area.  
 Sewer flooding data has been supplied by Dŵr Cymru Welsh Water and Severn Trent Water Limited




**Powys County Council  
 Stage 1 Strategic Flood  
 Consequences Assessment  
 Historic Flooding**

**Settlement Area- Berriew**

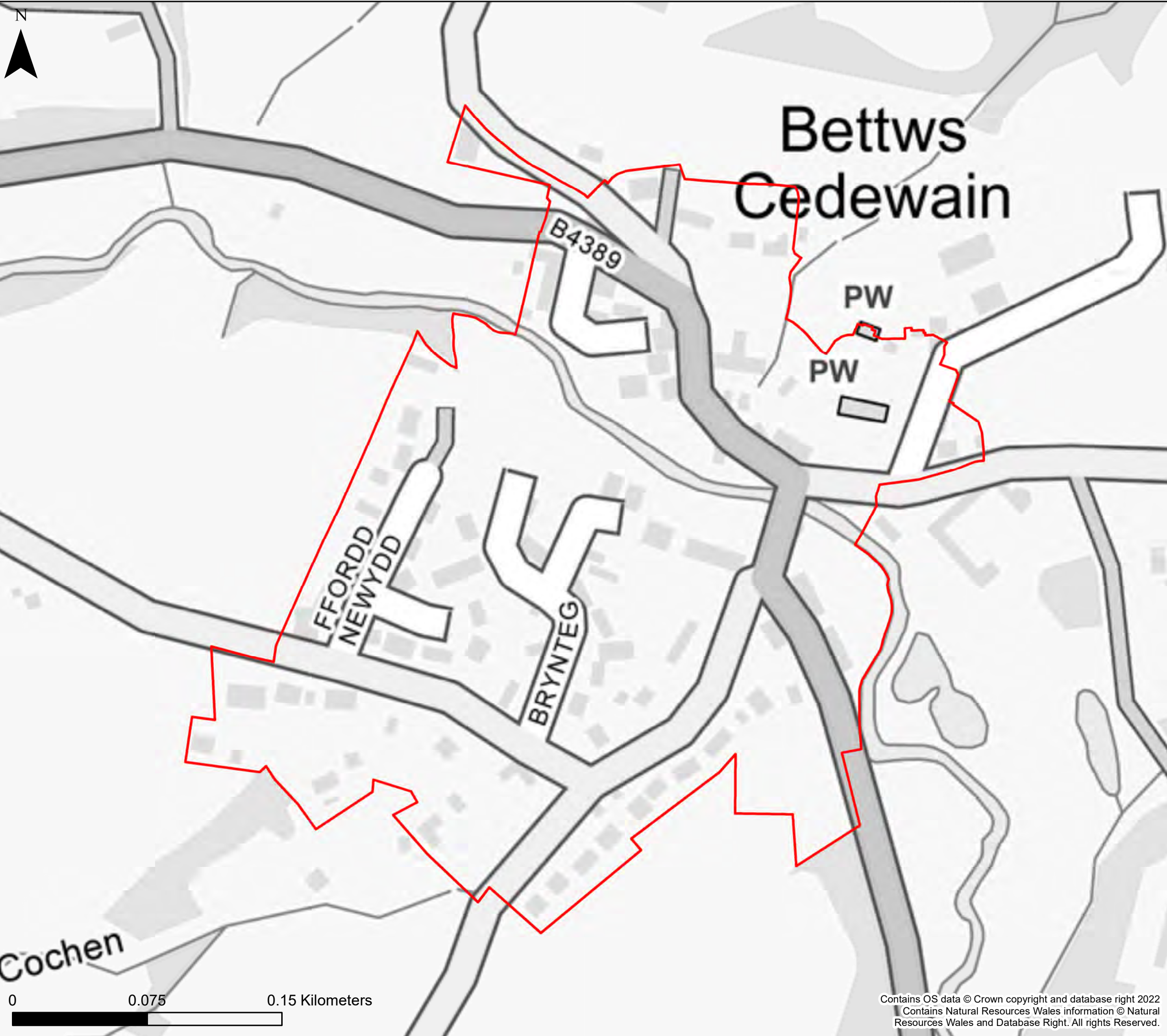
This document is the property of Jeremy Benn Associates Ltd. It shall not be reproduced in whole or in part, nor disclosed to a third party, without the permission of Jeremy Benn Associates Ltd.

Drawn	HB	28/10/2022
Checked	CB	07/11/2022
Approved	GB	08/11/2022

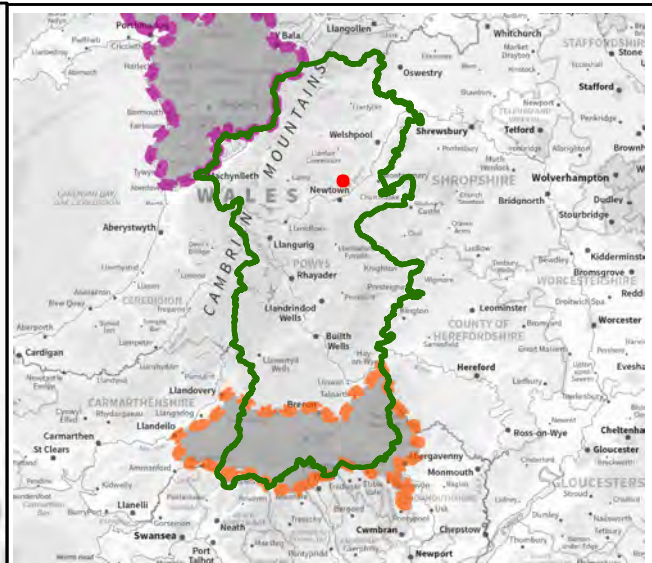


Contains OS data © Crown copyright and database right 2022  
 Contains Natural Resources Wales information © Natural Resources Wales and Database Right. All rights Reserved.





# Bettws Cedewain



## KEY

- Powys County Council
- Brecon Beacons National Park Authority- see separate mapping
- Snowdonia National Park
- Settlement boundary
- NRW Recorded Flood Extents

## Number of sewer flooding incidents by ward

	No data		10-25
	1 - 5		25-30
	5-10		>30

**Notes**  
 If no data is displayed on the map, or not all features are present, this indicates that the respective flood source or features are not present within this area.  
 Sewer flooding data has been supplied by Dŵr Cymru Welsh Water and Severn Trent Water Limited



## Powys County Council Stage 1 Strategic Flood Consequences Assessment *Historic Flooding*

### Settlement Area- Bettws Cedwain

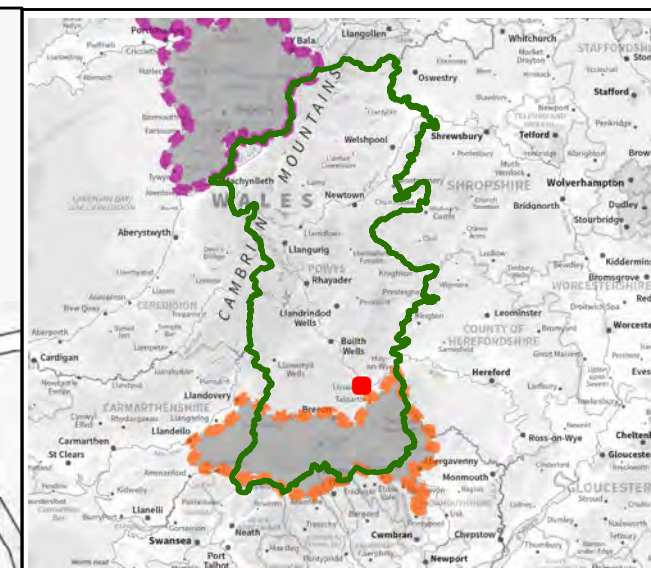
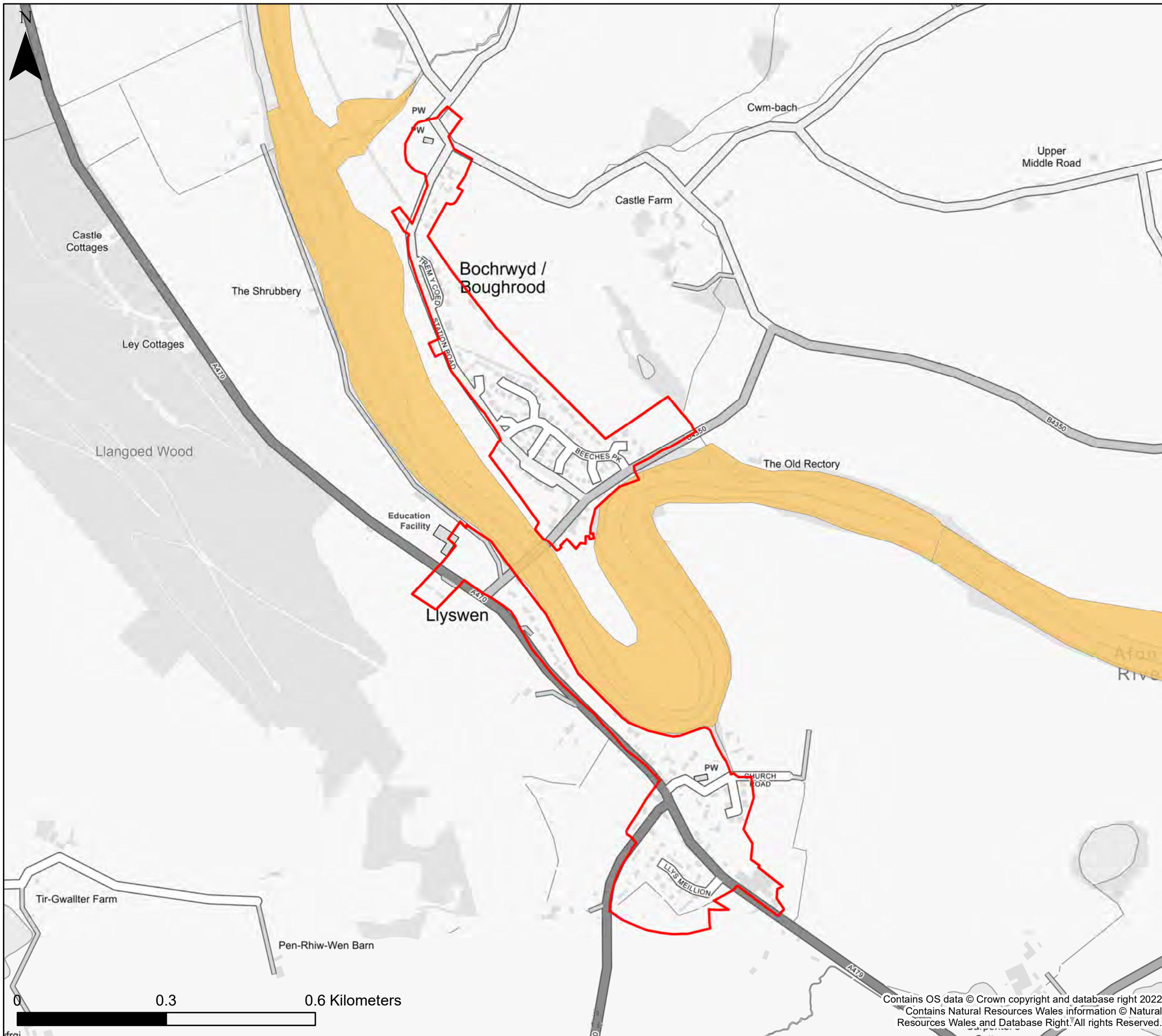
This document is the property of Jeremy Benn Associates Ltd. It shall not be reproduced in whole or in part, nor disclosed to a third party, without the permission of Jeremy Benn Associates Ltd.

Drawn	HB	28/10/2022
Checked	CB	07/11/2022
Approved	GB	08/11/2022

0 0.075 0.15 Kilometers

Contains OS data © Crown copyright and database right 2022  
 Contains Natural Resources Wales information © Natural Resources Wales and Database Right. All rights Reserved.





**KEY**

- Powys County Council
- Brecon Beacons National Park Authority- see separate mapping
- Snowdonia National Park
- Settlement boundary
- NRW Recorded Flood Extents

**Number of sewer flooding incidents by ward**

	No data		10-25
	1 - 5		25-30
	5-10		>30

**Notes**  
 If no data is displayed on the map, or not all features are present, this indicates that the respective flood source or features are not present within this area.  
 Sewer flooding data has been supplied by Dŵr Cymru Welsh Water and Severn Trent Water Limited




**Powys County Council  
 Stage 1 Strategic Flood  
 Consequences Assessment  
 Historic Flooding**

**Settlement Area- Boughrood & Llyswen**

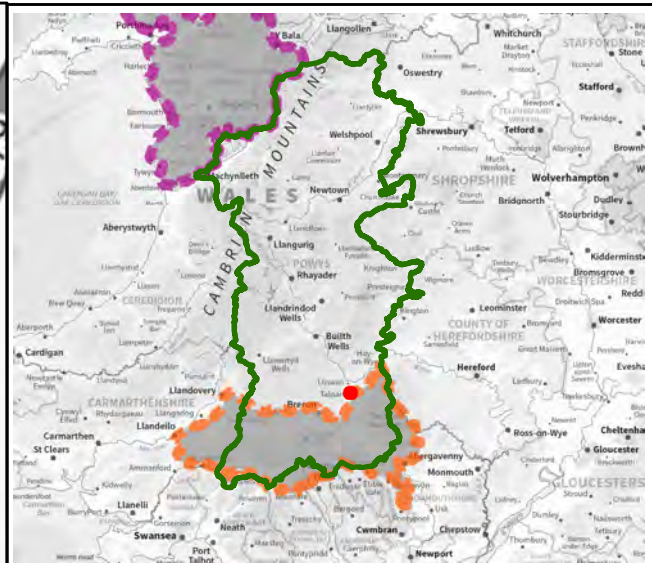
This document is the property of Jeremy Benn Associates Ltd. It shall not be reproduced in whole or in part, nor disclosed to a third party, without the permission of Jeremy Benn Associates Ltd.

Drawn	HB	28/10/2022
Checked	CB	07/11/2022
Approved	GB	08/11/2022



Contains OS data © Crown copyright and database right 2022  
 Contains Natural Resources Wales information © Natural Resources Wales and Database Right. All rights Reserved.





**KEY**

- Powys County Council
  - Brecon Beacons National Park Authority- see separate mapping
  - Snowdonia National Park
  - Settlement boundary
  - NRW Recorded Flood Extents
- Number of sewer flooding incidents by ward
- |  |         |  |       |
|--|---------|--|-------|
|  | No data |  | 10-25 |
|  | 1 - 5   |  | 25-30 |
|  | 5-10    |  | >30   |

**Notes**  
 If no data is displayed on the map, or not all features are present, this indicates that the respective flood source or features are not present within this area.  
 Sewer flooding data has been supplied by Dŵr Cymru Welsh Water and Severn Trent Water Limited




**Powys County Council  
 Stage 1 Strategic Flood  
 Consequences Assessment  
 Historic Flooding**

**Settlement Area- Bronllys**

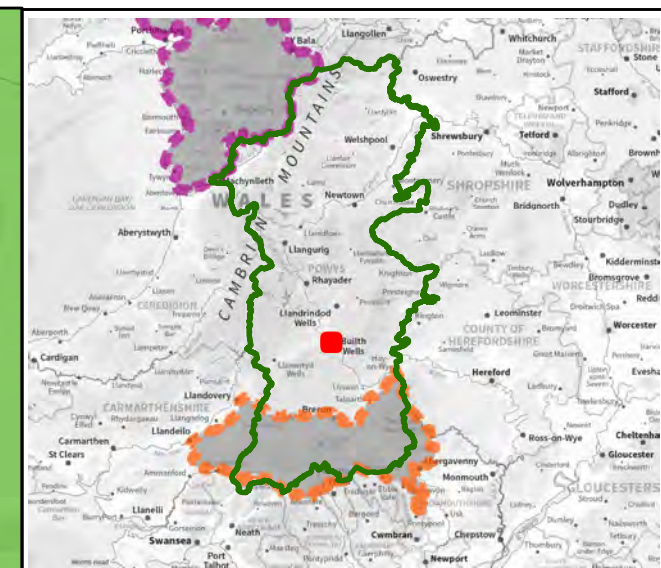
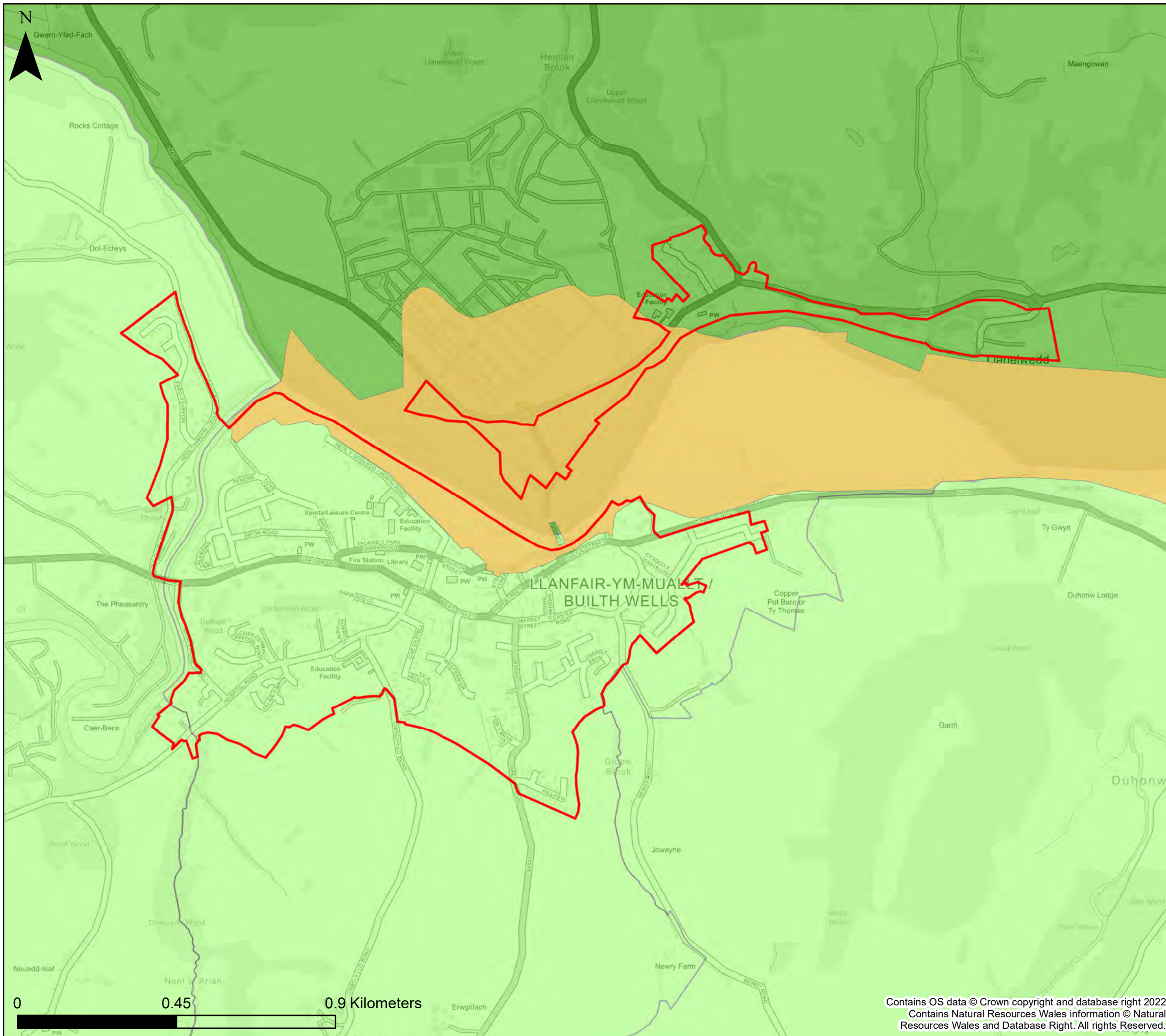
This document is the property of Jeremy Benn Associates Ltd. It shall not be reproduced in whole or in part, nor disclosed to a third party, without the permission of Jeremy Benn Associates Ltd.

Drawn	HB	28/10/2022
Checked	CB	07/11/2022
Approved	GB	08/11/2022



Contains OS data © Crown copyright and database right 2022  
 Contains Natural Resources Wales information © Natural Resources Wales and Database Right. All rights Reserved.





**KEY**

- Powys County Council
- Brecon Beacons National Park Authority- see separate mapping
- Snowdonia National Park
- Settlement boundary
- NRW Recorded Flood Extents

**Number of sewer flooding incidents by ward**

- |  |         |  |       |
|--|---------|--|-------|
|  | No data |  | 10-25 |
|  | 1 - 5   |  | 25-30 |
|  | 5-10    |  | >30   |

**Notes**  
 If no data is displayed on the map, or not all features are present, this indicates that the respective flood source or features are not present within this area.  
 Sewer flooding data has been supplied by Dŵr Cymru Welsh Water and Severn Trent Water Limited



**Powys County Council  
 Stage 1 Strategic Flood  
 Consequences Assessment  
 Historic Flooding**

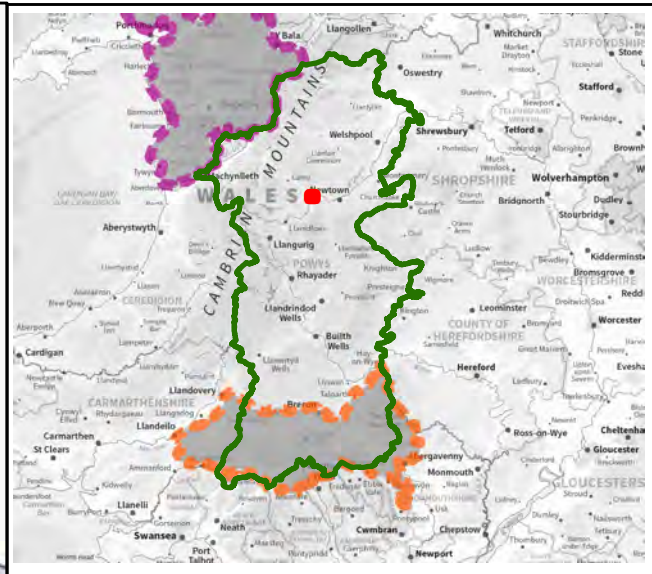
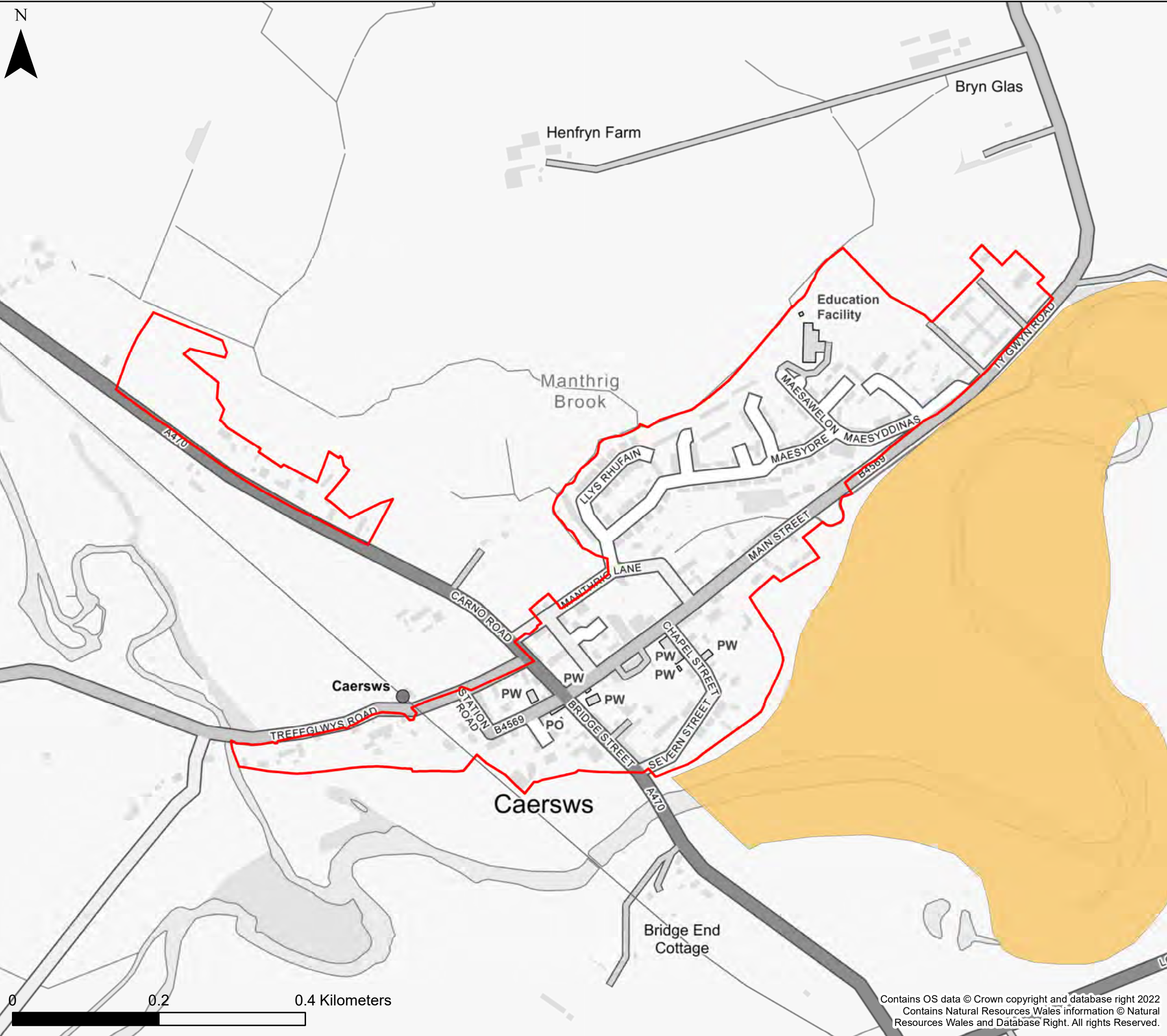
**Settlement Area- Builth Wells & Llanellwedd**

This document is the property of Jeremy Benn Associates Ltd. It shall not be reproduced in whole or in part, nor disclosed to a third party, without the permission of Jeremy Benn Associates Ltd.

Drawn	HB	28/10/2022
Checked	CB	07/11/2022
Approved	GB	08/11/2022

Contains OS data © Crown copyright and database right 2022  
 Contains Natural Resources Wales information © Natural Resources Wales and Database Right. All rights Reserved.





**KEY**

- Powys County Council
  - Brecon Beacons National Park Authority- see separate mapping
  - Snowdonia National Park
  - Settlement boundary
  - NRW Recorded Flood Extents
- Number of sewer flooding incidents by ward
- |  |         |  |       |
|--|---------|--|-------|
|  | No data |  | 10-25 |
|  | 1 - 5   |  | 25-30 |
|  | 5-10    |  | >30   |

**Notes**  
 If no data is displayed on the map, or not all features are present, this indicates that the respective flood source or features are not present within this area.  
 Sewer flooding data has been supplied by Dŵr Cymru Welsh Water and Severn Trent Water Limited




**Powys County Council  
 Stage 1 Strategic Flood  
 Consequences Assessment  
 Historic Flooding**

**Settlement Area- Caersws**

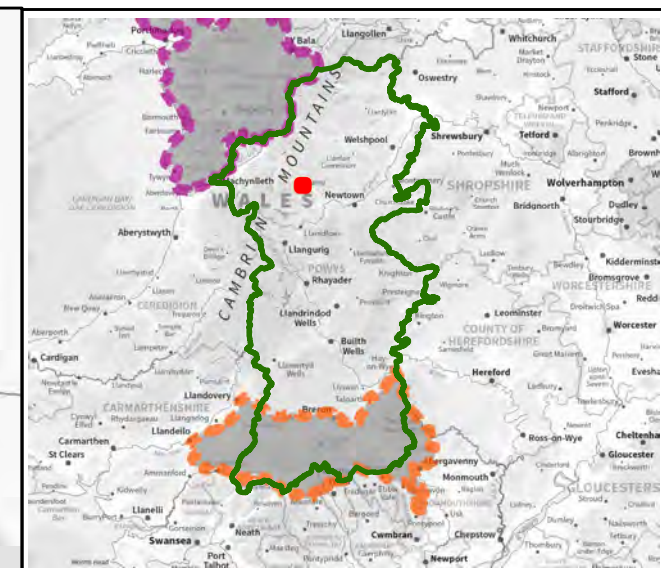
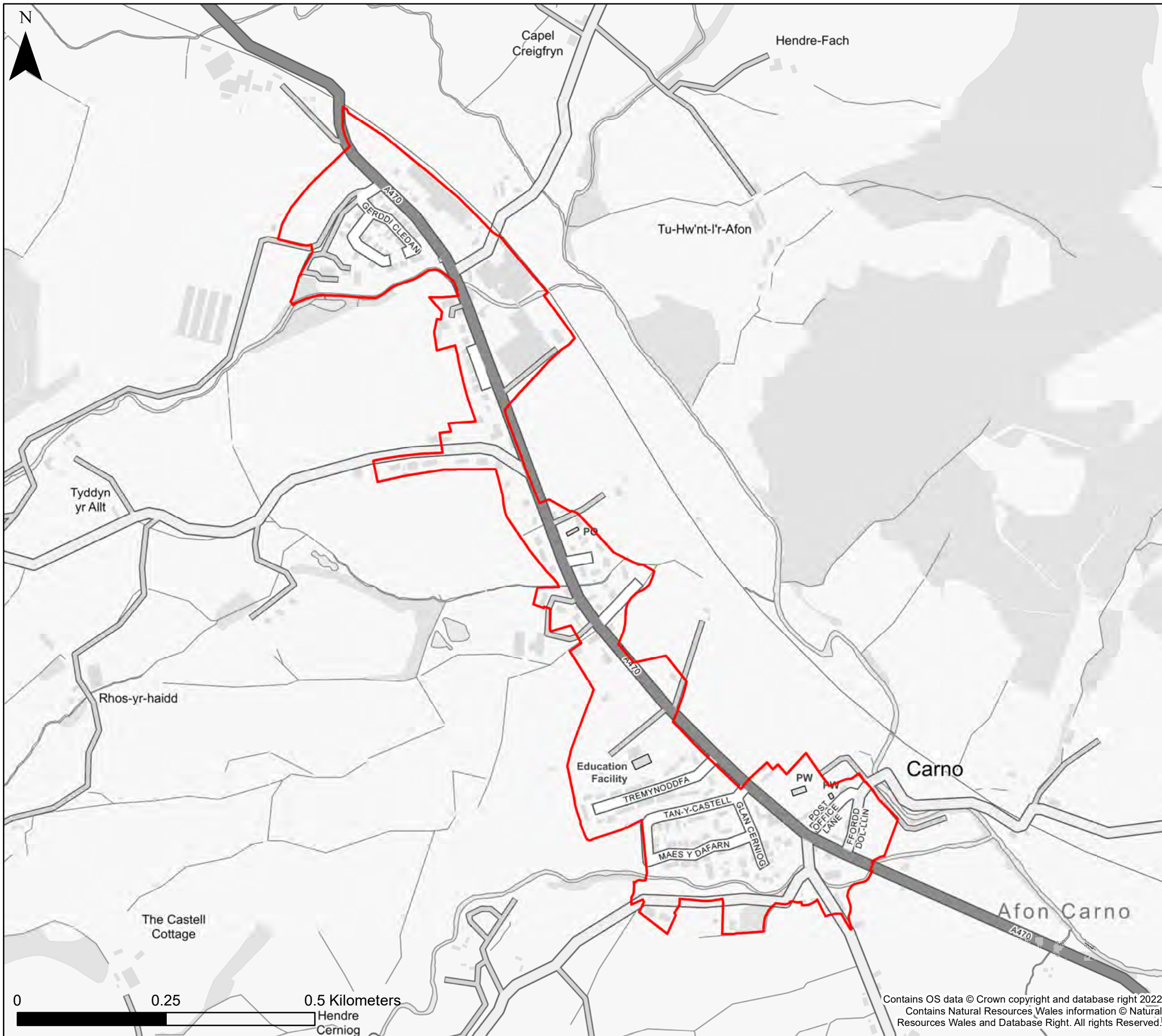
This document is the property of Jeremy Benn Associates Ltd. It shall not be reproduced in whole or in part, nor disclosed to a third party, without the permission of Jeremy Benn Associates Ltd.

Drawn	HB	28/10/2022
Checked	CB	07/11/2022
Approved	GB	08/11/2022



Contains OS data © Crown copyright and database right 2022  
 Contains Natural Resources Wales information © Natural Resources Wales and Database Right. All rights Reserved.





**KEY**

- Powys County Council
  - Brecon Beacons National Park Authority- see separate mapping
  - Snowdonia National Park
  - Settlement boundary
  - NRW Recorded Flood Extents
- Number of sewer flooding incidents by ward**
- |  |         |  |       |
|--|---------|--|-------|
|  | No data |  | 10-25 |
|  | 1 - 5   |  | 25-30 |
|  | 5-10    |  | >30   |

**Notes**  
 If no data is displayed on the map, or not all features are present, this indicates that the respective flood source or features are not present within this area.  
 Sewer flooding data has been supplied by Dŵr Cymru Welsh Water and Severn Trent Water Limited



**Powys County Council  
 Stage 1 Strategic Flood  
 Consequences Assessment  
 Historic Flooding**


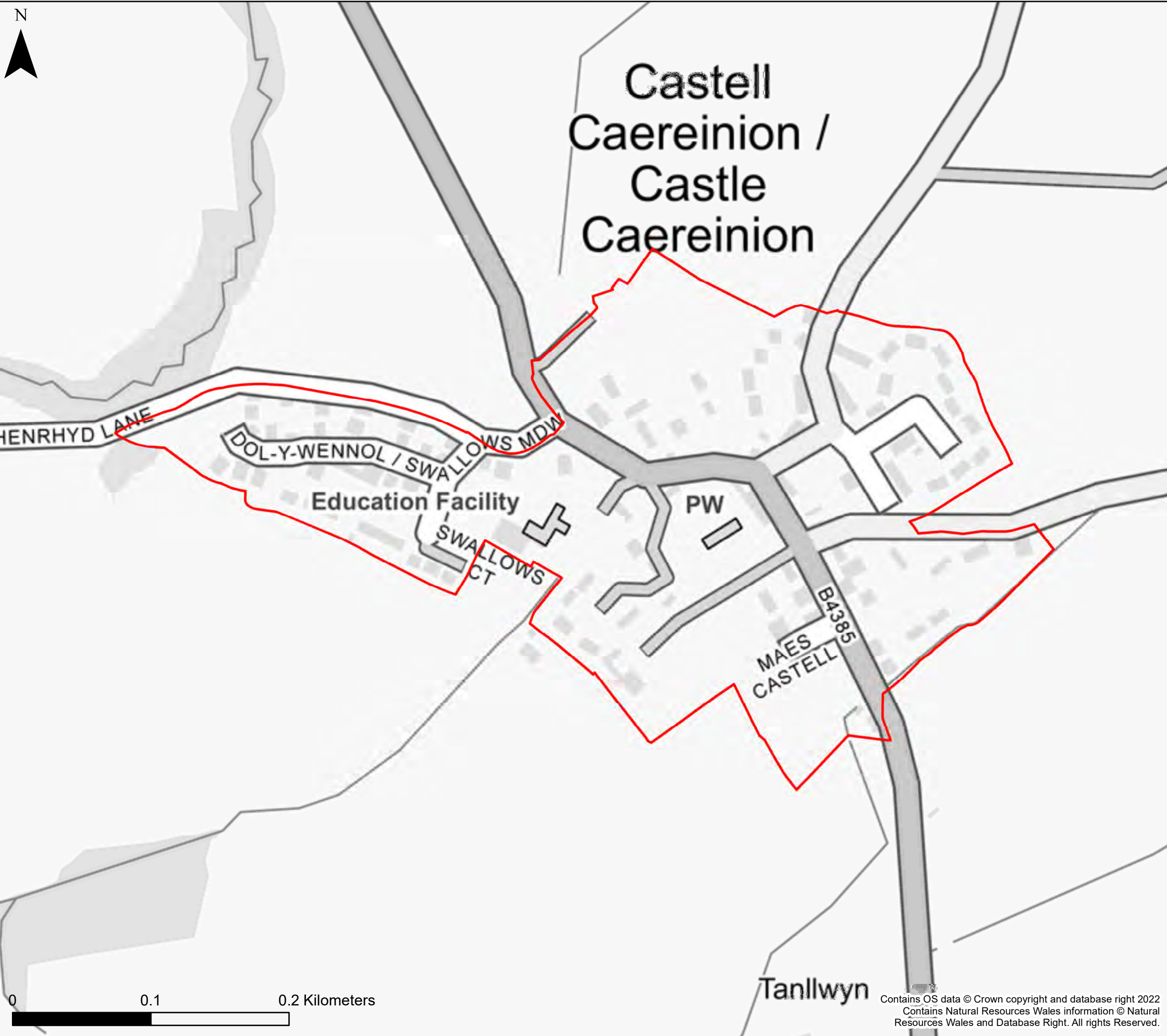
**Settlement Area- Carno**

This document is the property of Jeremy Benn Associates Ltd. It shall not be reproduced in whole or in part, nor disclosed to a third party, without the permission of Jeremy Benn Associates Ltd.

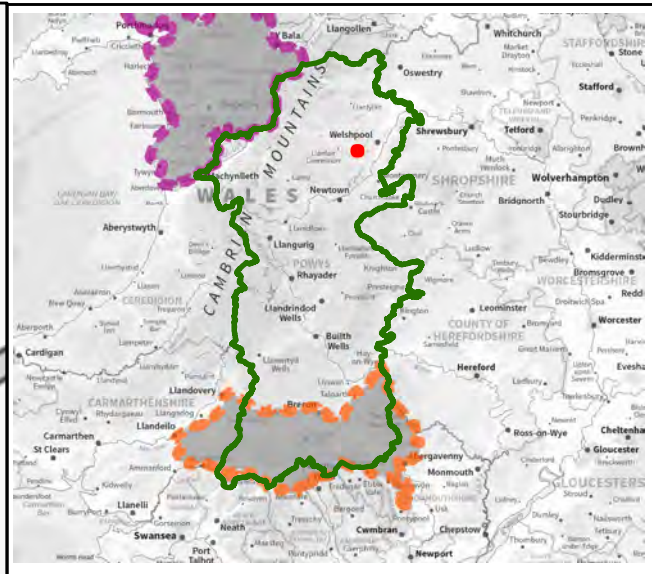
Drawn	HB	28/10/2022
Checked	CB	07/11/2022
Approved	GB	08/11/2022

Contains OS data © Crown copyright and database right 2022  
 Contains Natural Resources Wales information © Natural Resources Wales and Database Right. All rights Reserved.





# Castell Caereinion / Castle Caereinion



## KEY

- Powys County Council
  - Brecon Beacons National Park Authority- see separate mapping
  - Snowdonia National Park
  - Settlement boundary
  - NRW Recorded Flood Extents
- Number of sewer flooding incidents by ward
- |  |         |  |       |
|--|---------|--|-------|
|  | No data |  | 10-25 |
|  | 1 - 5   |  | 25-30 |
|  | 5-10    |  | >30   |

**Notes**  
 If no data is displayed on the map, or not all features are present, this indicates that the respective flood source or features are not present within this area.  
 Sewer flooding data has been supplied by Dŵr Cymru Welsh Water and Severn Trent Water Limited



## Powys County Council Stage 1 Strategic Flood Consequences Assessment *Historic Flooding*

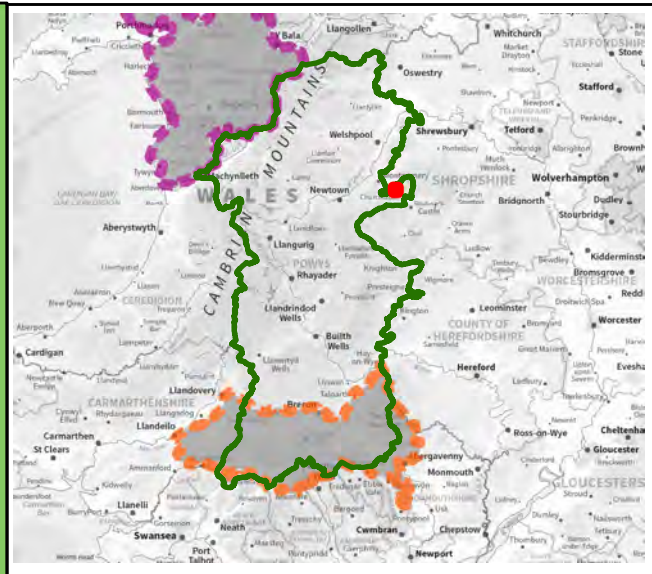

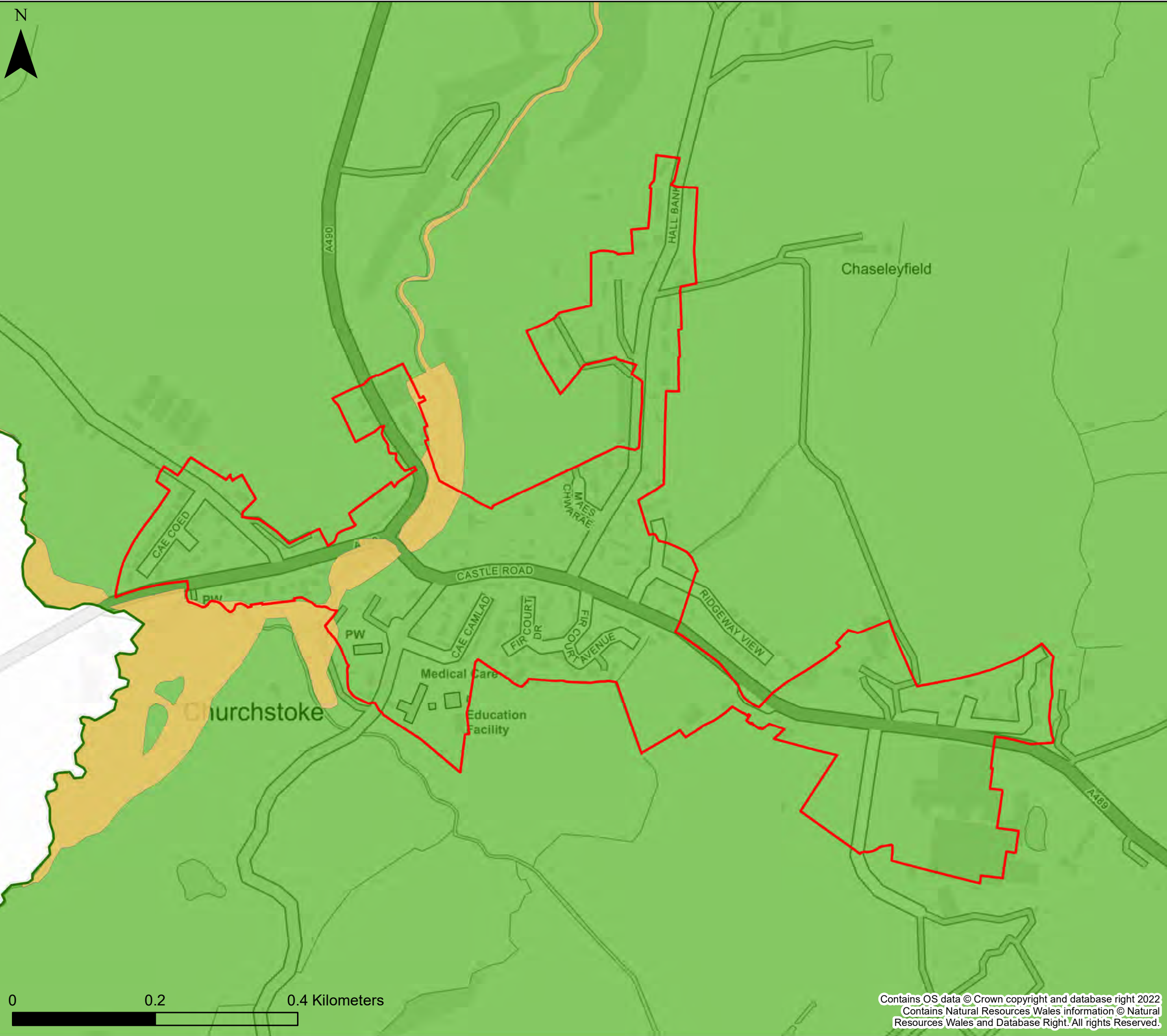
### Settlement Area- Castle Caereinion

This document is the property of Jeremy Benn Associates Ltd. It shall not be reproduced in whole or in part, nor disclosed to a third party, without the permission of Jeremy Benn Associates Ltd.

Drawn	HB	28/10/2022
Checked	CB	07/11/2022
Approved	GB	08/11/2022

Contains OS data © Crown copyright and database right 2022  
 Contains Natural Resources Wales information © Natural Resources Wales and Database Right. All rights Reserved.





**KEY**

- Powys County Council
- Brecon Beacons National Park Authority- see separate mapping
- Snowdonia National Park
- Settlement boundary
- NRW Recorded Flood Extents

**Number of sewer flooding incidents by ward**

	No data		10-25
	1 - 5		25-30
	5-10		>30

**Notes**

If no data is displayed on the map, or not all features are present, this indicates that the respective flood source or features are not present within this area.  
 Sewer flooding data has been supplied by Dŵr Cymru Welsh Water and Severn Trent Water Limited



**Powys County Council  
 Stage 1 Strategic Flood  
 Consequences Assessment  
 Historic Flooding**

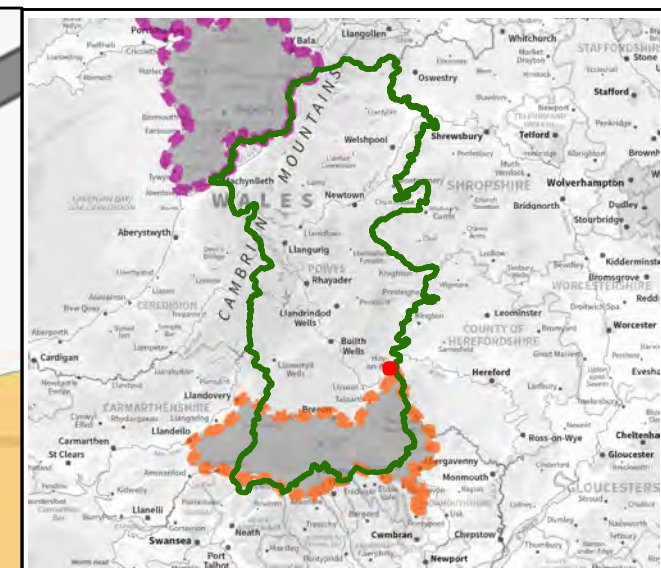
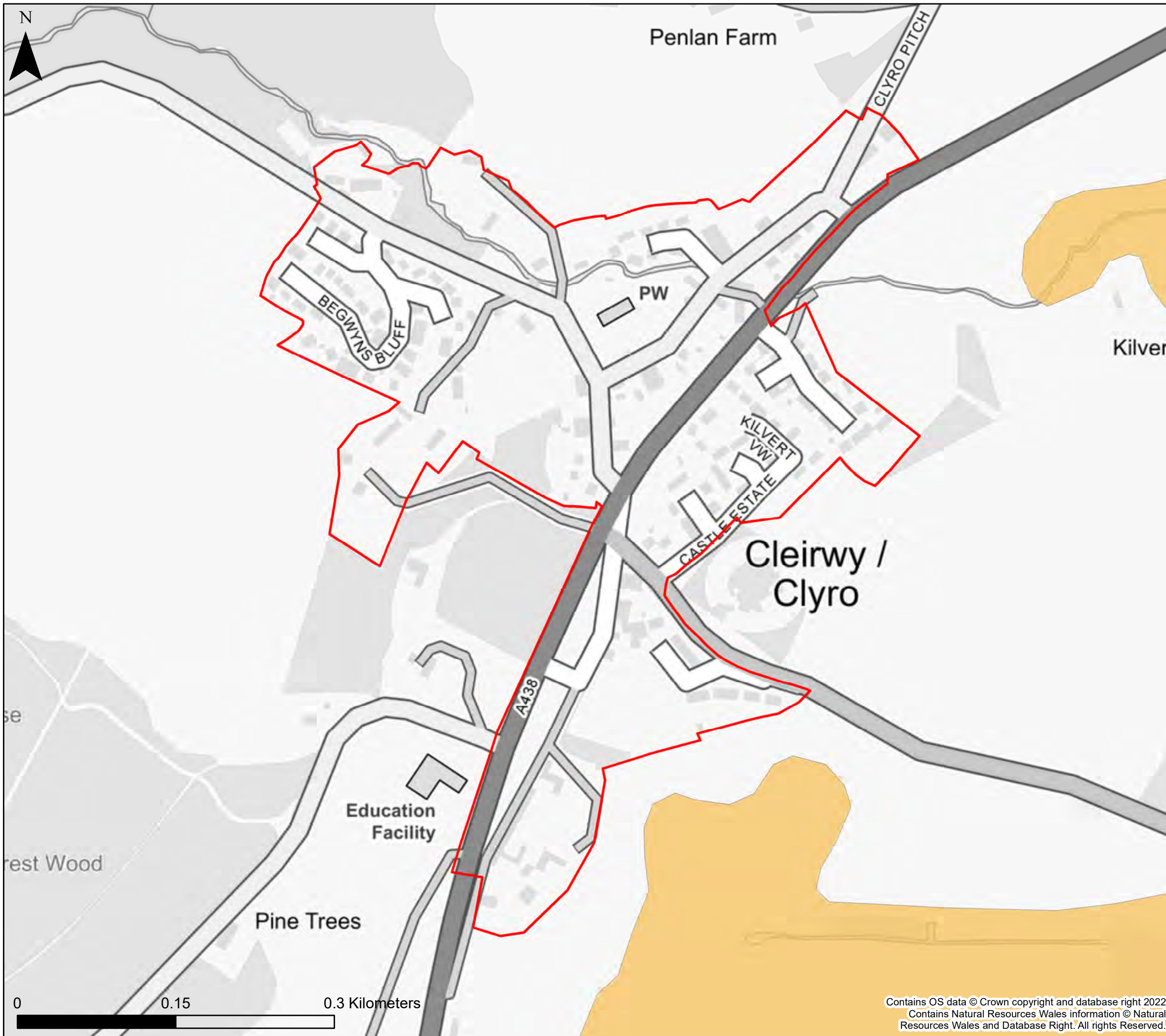
**Settlement Area- Churchstoke**

This document is the property of Jeremy Benn Associates Ltd. It shall not be reproduced in whole or in part, nor disclosed to a third party, without the permission of Jeremy Benn Associates Ltd.

Drawn	HB	28/10/2022
Checked	CB	07/11/2022
Approved	GB	08/11/2022

Contains OS data © Crown copyright and database right 2022  
 Contains Natural Resources Wales information © Natural Resources Wales and Database Right. All rights Reserved.





**KEY**

- Powys County Council
  - Brecon Beacons National Park Authority- see separate mapping
  - Snowdonia National Park
  - Settlement boundary
  - NRW Recorded Flood Extents
- Number of sewer flooding incidents by ward
- |  |         |  |       |
|--|---------|--|-------|
|  | No data |  | 10-25 |
|  | 1 - 5   |  | 25-30 |
|  | 5-10    |  | >30   |

**Notes**  
 If no data is displayed on the map, or not all features are present, this indicates that the respective flood source or features are not present within this area.  
 Sewer flooding data has been supplied by Dŵr Cymru Welsh Water and Severn Trent Water Limited



**Powys County Council  
 Stage 1 Strategic Flood  
 Consequences Assessment  
 Historic Flooding**

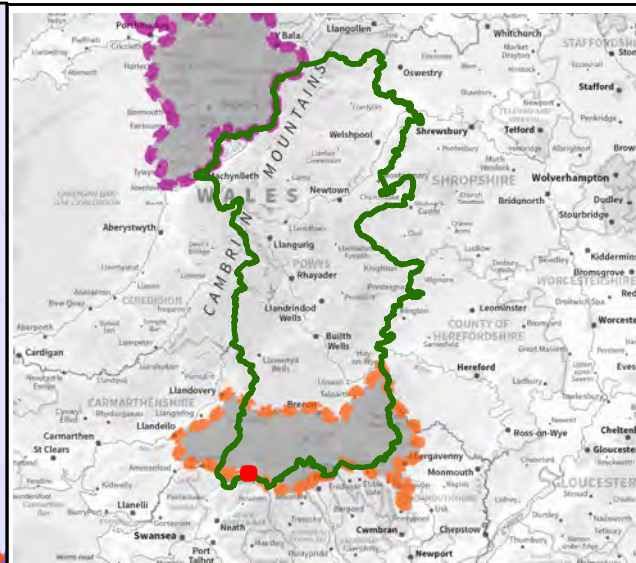
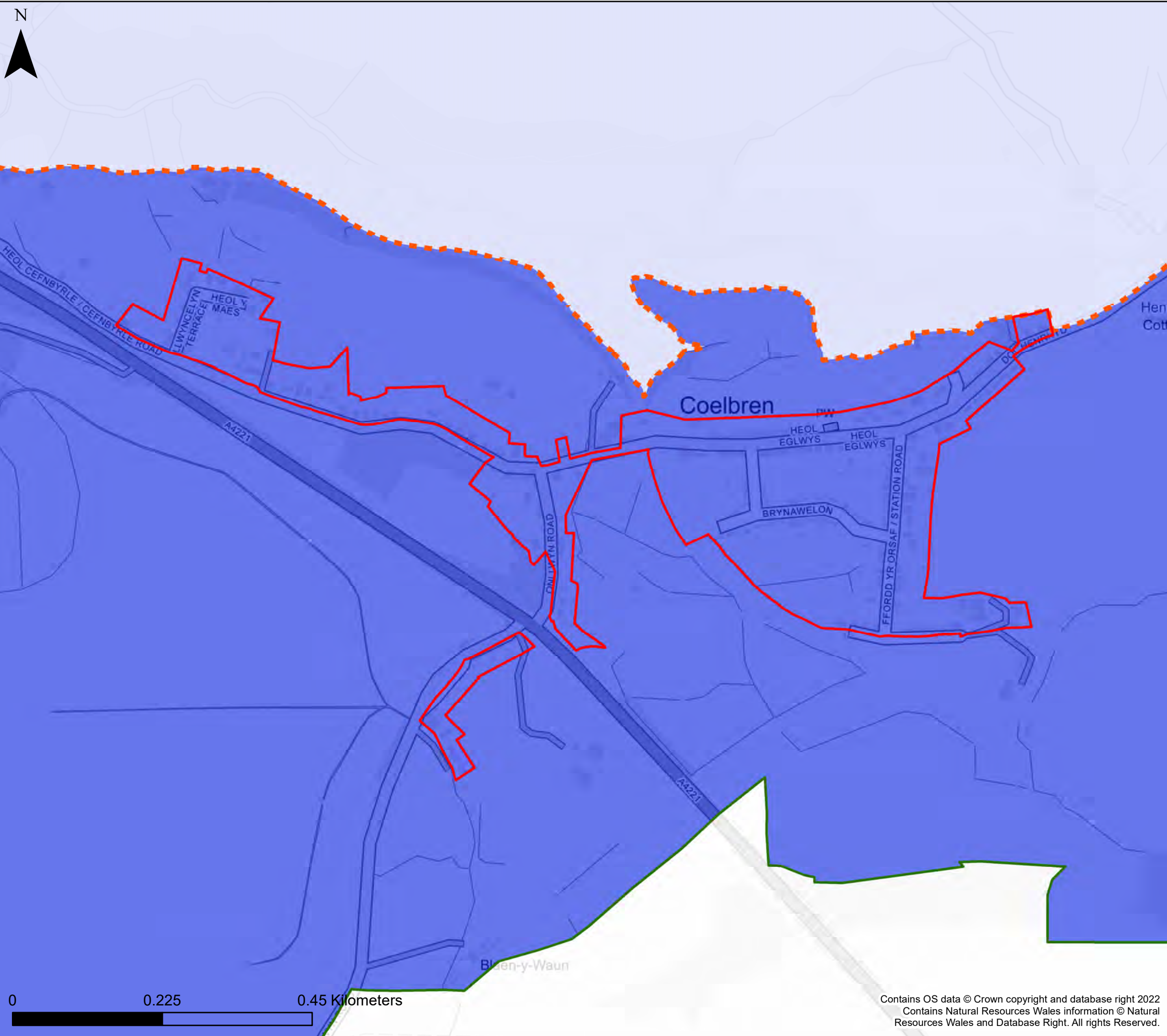
**Settlement Area- Clyro**

This document is the property of Jeremy Benn Associates Ltd. It shall not be reproduced in whole or in part, nor disclosed to a third party, without the permission of Jeremy Benn Associates Ltd.

Drawn	HB	28/10/2022
Checked	CB	07/11/2022
Approved	GB	08/11/2022

Contains OS data © Crown copyright and database right 2022  
 Contains Natural Resources Wales information © Natural Resources Wales and Database Right. All rights Reserved.





**KEY**

- Powys County Council
  - Brecon Beacons National Park Authority- see separate mapping
  - Snowdonia National Park
  - Settlement boundary
  - NRW Recorded Flood Extents
- Number of sewer flooding incidents by ward
- |  |         |  |       |
|--|---------|--|-------|
|  | No data |  | 10-25 |
|  | 1 - 5   |  | 25-30 |
|  | 5-10    |  | >30   |

**Notes**  
 If no data is displayed on the map, or not all features are present, this indicates that the respective flood source or features are not present within this area.  
 Sewer flooding data has been supplied by Dŵr Cymru Welsh Water and Severn Trent Water Limited



**Powys County Council  
 Stage 1 Strategic Flood  
 Consequences Assessment  
 Historic Flooding**

**Settlement Area- Coelbren**

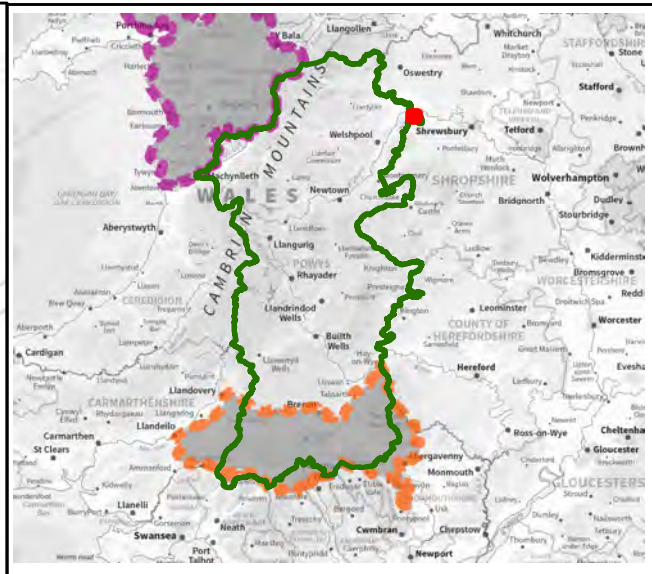
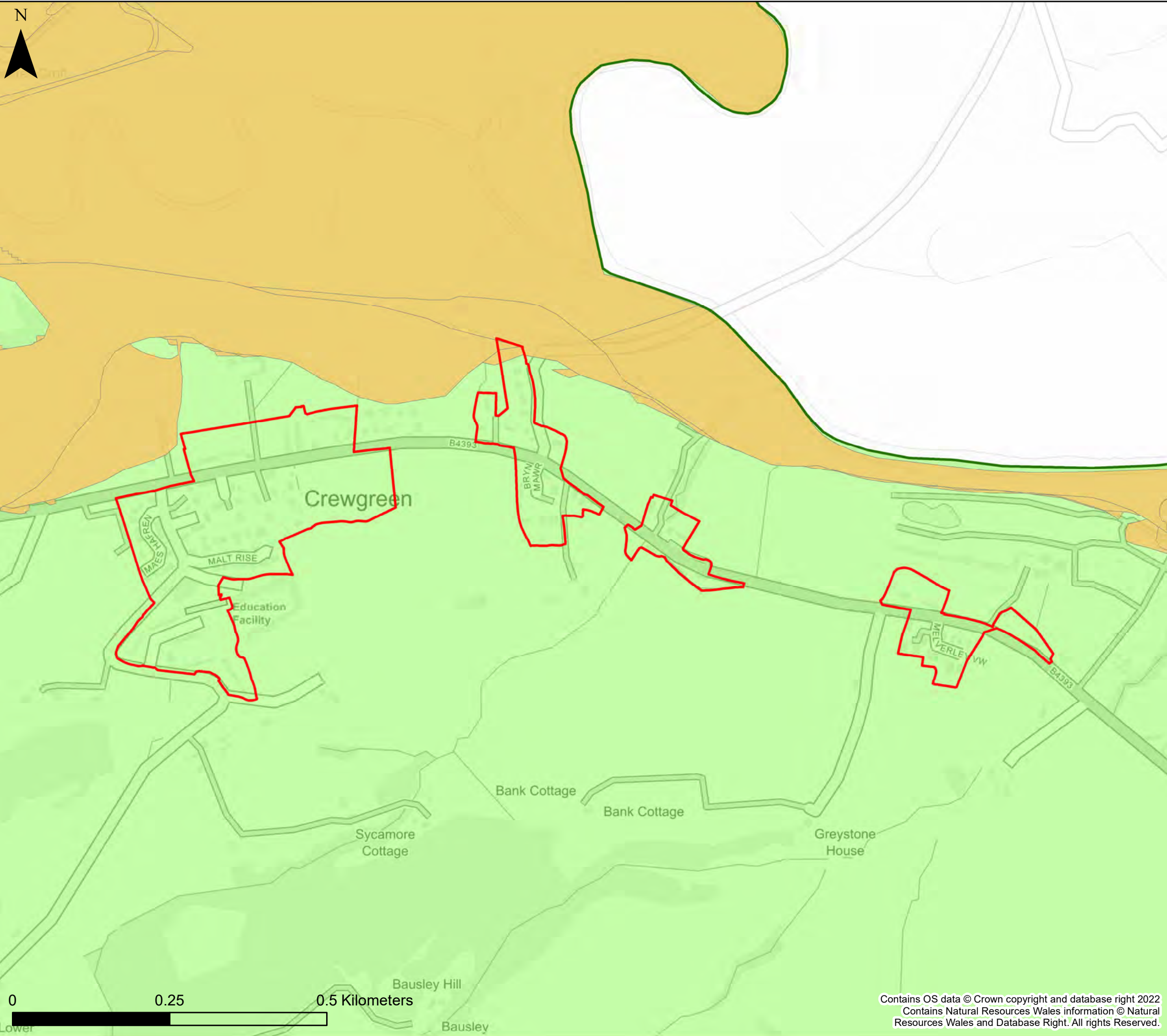
This document is the property of Jeremy Benn Associates Ltd. It shall not be reproduced in whole or in part, nor disclosed to a third party, without the permission of Jeremy Benn Associates Ltd.

Drawn	HB	28/10/2022
Checked	CB	07/11/2022
Approved	GB	08/11/2022

0 0.225 0.45 Kilometers

Contains OS data © Crown copyright and database right 2022  
 Contains Natural Resources Wales information © Natural Resources Wales and Database Right. All rights Reserved.





**KEY**

- Powys County Council
  - Brecon Beacons National Park Authority- see separate mapping
  - Snowdonia National Park
  - Settlement boundary
  - NRW Recorded Flood Extents
- Number of sewer flooding incidents by ward**
- |  |         |  |       |
|--|---------|--|-------|
|  | No data |  | 10-25 |
|  | 1 - 5   |  | 25-30 |
|  | 5-10    |  | >30   |

**Notes**  
 If no data is displayed on the map, or not all features are present, this indicates that the respective flood source or features are not present within this area.  
 Sewer flooding data has been supplied by Dŵr Cymru Welsh Water and Severn Trent Water Limited




**Powys County Council  
 Stage 1 Strategic Flood  
 Consequences Assessment  
 Historic Flooding**

**Settlement Area- Crew Green**

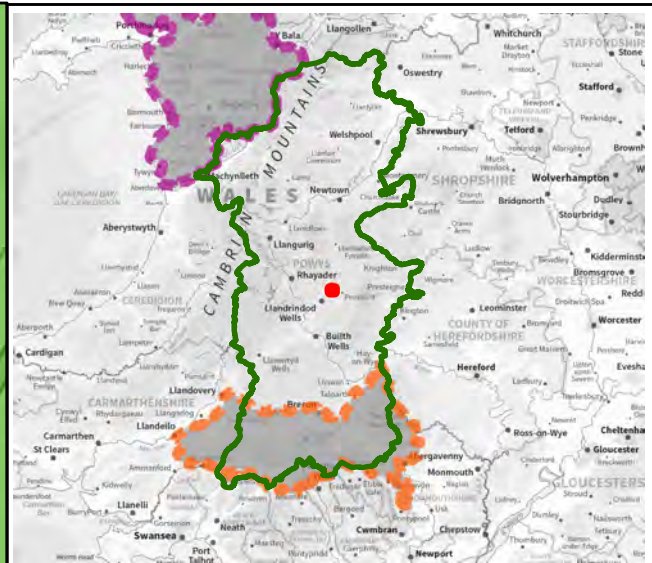
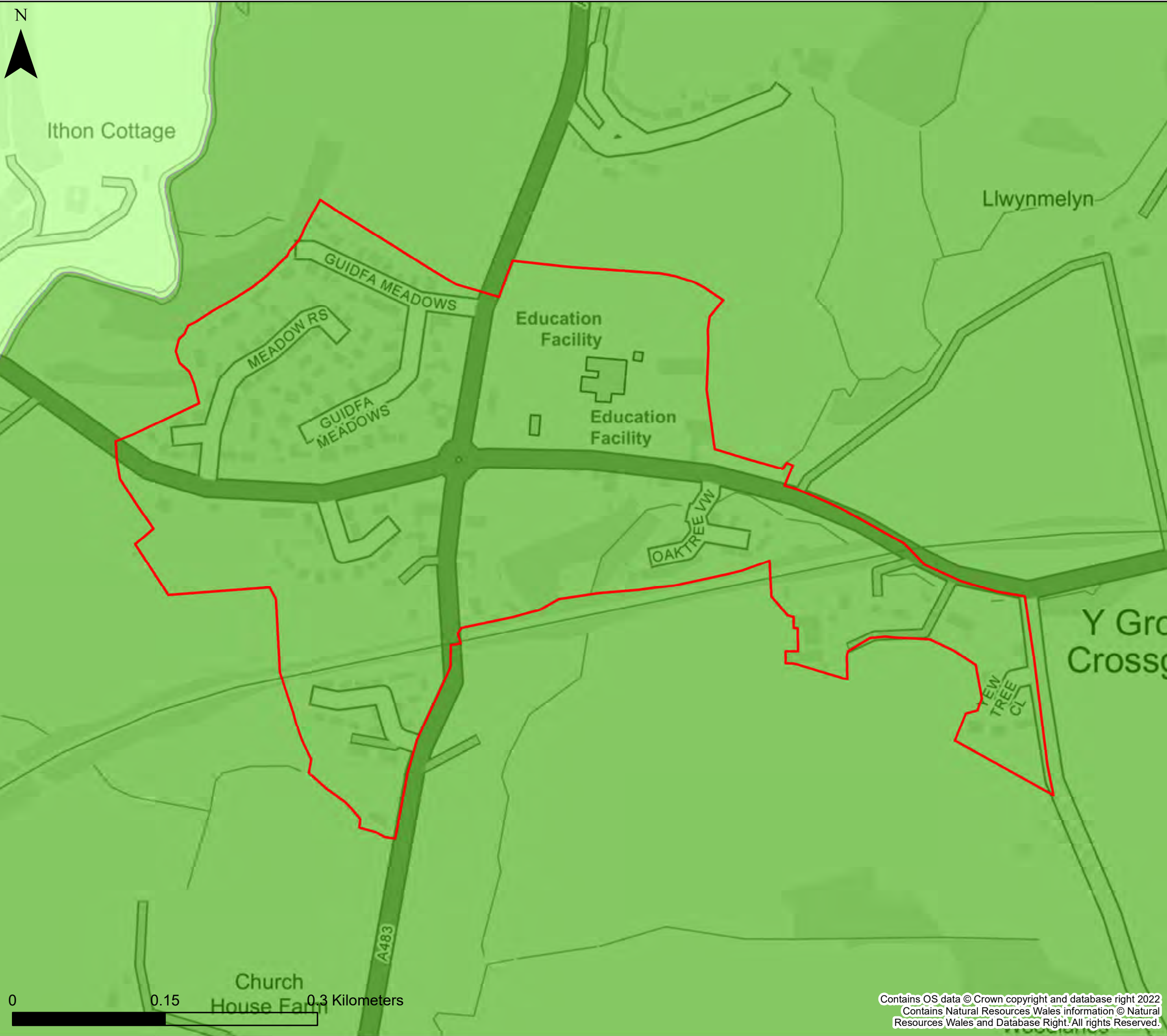
This document is the property of Jeremy Benn Associates Ltd. It shall not be reproduced in whole or in part, nor disclosed to a third party, without the permission of Jeremy Benn Associates Ltd.

Drawn	HB	28/10/2022
Checked	CB	07/11/2022
Approved	GB	08/11/2022

Contains OS data © Crown copyright and database right 2022  
 Contains Natural Resources Wales information © Natural Resources Wales and Database Right. All rights Reserved.







**KEY**

- Powys County Council
- Brecon Beacons National Park Authority- see separate mapping
- Snowdonia National Park
- Settlement boundary
- NRW Recorded Flood Extents

**Number of sewer flooding incidents by ward**

- |  |         |  |       |
|--|---------|--|-------|
|  | No data |  | 10-25 |
|  | 1 - 5   |  | 25-30 |
|  | 5-10    |  | >30   |

**Notes**  
 If no data is displayed on the map, or not all features are present, this indicates that the respective flood source or features are not present within this area.  
 Sewer flooding data has been supplied by Dŵr Cymru Welsh Water and Severn Trent Water Limited



**Powys County Council  
 Stage 1 Strategic Flood  
 Consequences Assessment  
 Historic Flooding**

**Settlement Area- Crossgates**

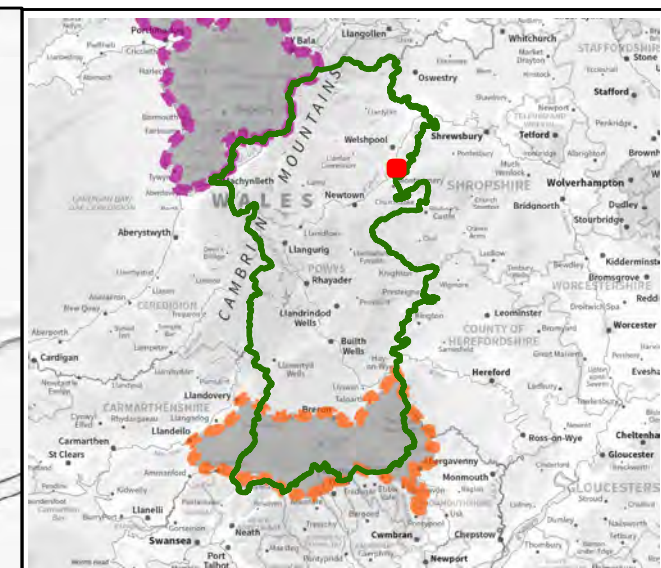
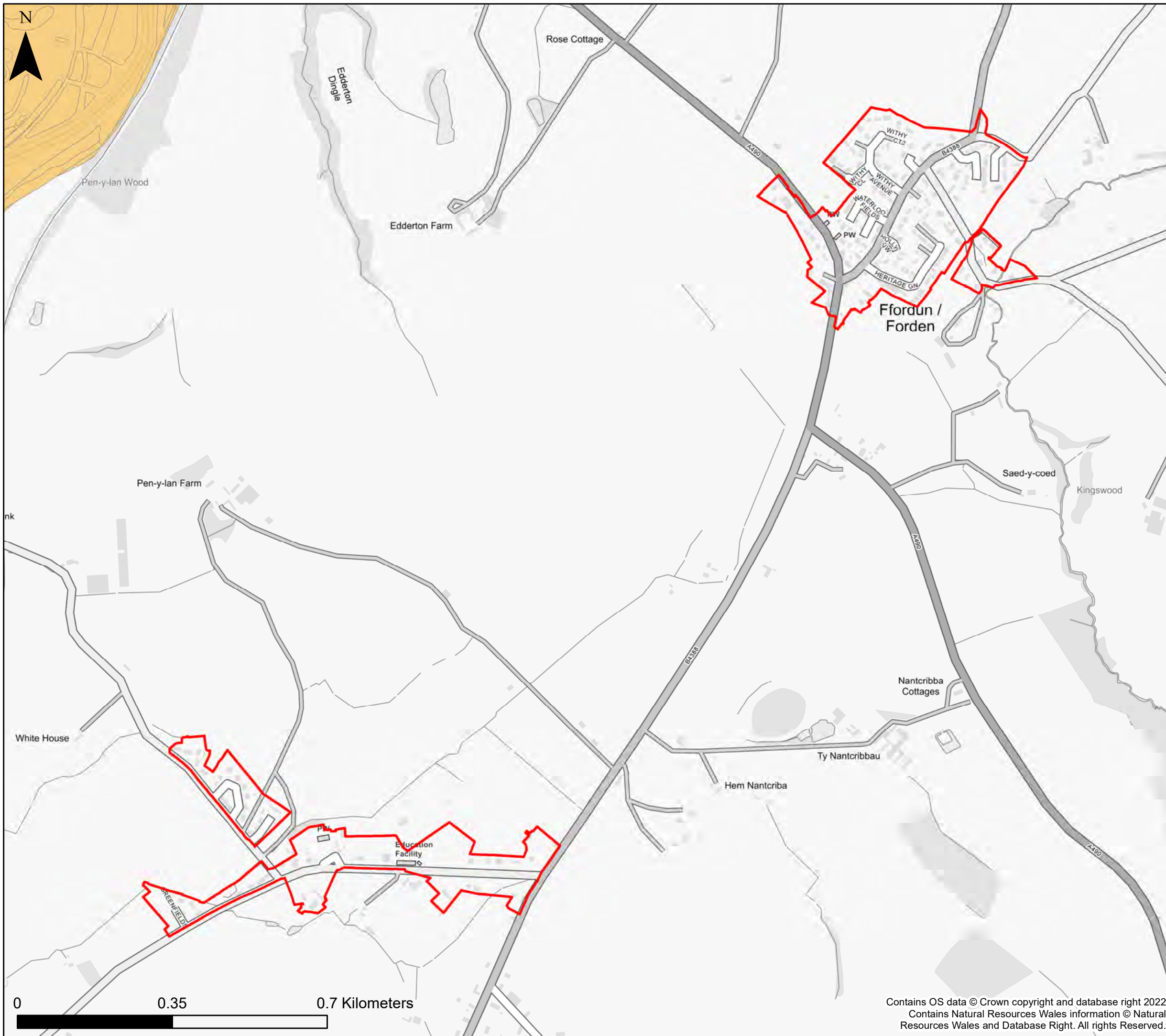
This document is the property of Jeremy Benn Associates Ltd. It shall not be reproduced in whole or in part, nor disclosed to a third party, without the permission of Jeremy Benn Associates Ltd.

Drawn	HB	28/10/2022
Checked	CB	07/11/2022
Approved	GB	08/11/2022

0 0.15 0.3 Kilometers

Contains OS data © Crown copyright and database right 2022  
 Contains Natural Resources Wales information © Natural Resources Wales and Database Right. All rights Reserved.





**KEY**

- Powys County Council
  - Brecon Beacons National Park Authority- see separate mapping
  - Snowdonia National Park
  - Settlement boundary
  - NRW Recorded Flood Extents
- Number of sewer flooding incidents by ward**
- |  |         |  |       |
|--|---------|--|-------|
|  | No data |  | 10-25 |
|  | 1 - 5   |  | 25-30 |
|  | 5-10    |  | >30   |

**Notes**  
 If no data is displayed on the map, or not all features are present, this indicates that the respective flood source or features are not present within this area.  
 Sewer flooding data has been supplied by Dŵr Cymru Welsh Water and Severn Trent Water Limited



**Powys County Council  
 Stage 1 Strategic Flood  
 Consequences Assessment  
 Historic Flooding**

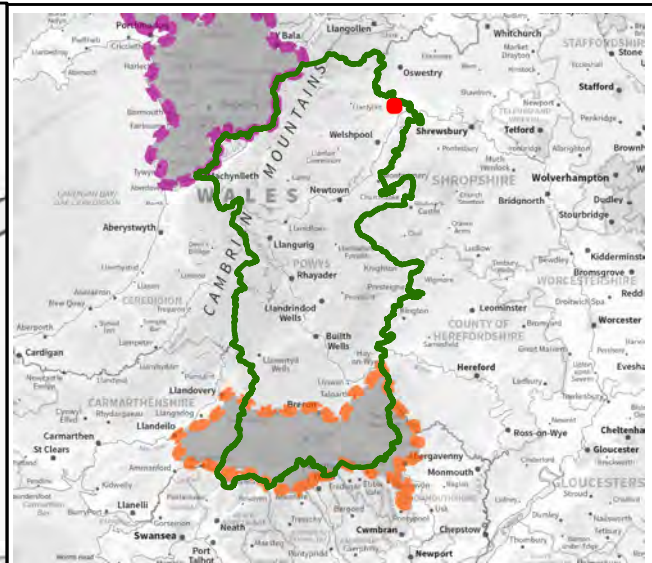
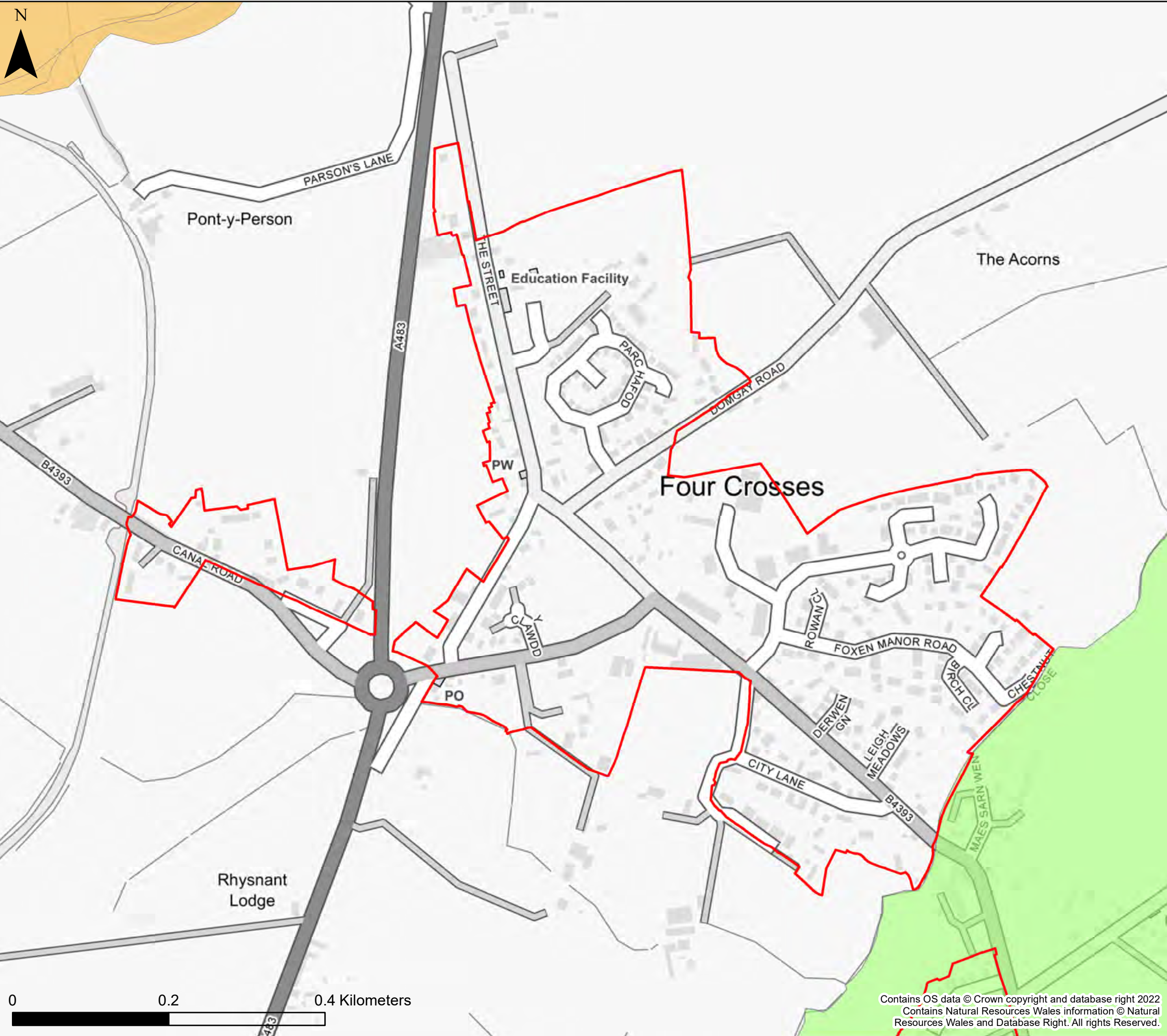
**Settlement Area- Forden and Kingswood**

This document is the property of Jeremy Benn Associates Ltd. It shall not be reproduced in whole or in part, nor disclosed to a third party, without the permission of Jeremy Benn Associates Ltd.

Drawn	HB	28/10/2022
Checked	CB	07/11/2022
Approved	GB	08/11/2022

Contains OS data © Crown copyright and database right 2022  
 Contains Natural Resources Wales information © Natural Resources Wales and Database Right. All rights Reserved.





**KEY**

- Powys County Council
- Brecon Beacons National Park Authority- see separate mapping
- Snowdonia National Park
- Settlement boundary
- NRW Recorded Flood Extents

**Number of sewer flooding incidents by ward**

	No data		10-25
	1 - 5		25-30
	5-10		>30

**Notes**  
 If no data is displayed on the map, or not all features are present, this indicates that the respective flood source or features are not present within this area.  
 Sewer flooding data has been supplied by Dŵr Cymru Welsh Water and Severn Trent Water Limited



**Powys County Council  
 Stage 1 Strategic Flood  
 Consequences Assessment  
 Historic Flooding**

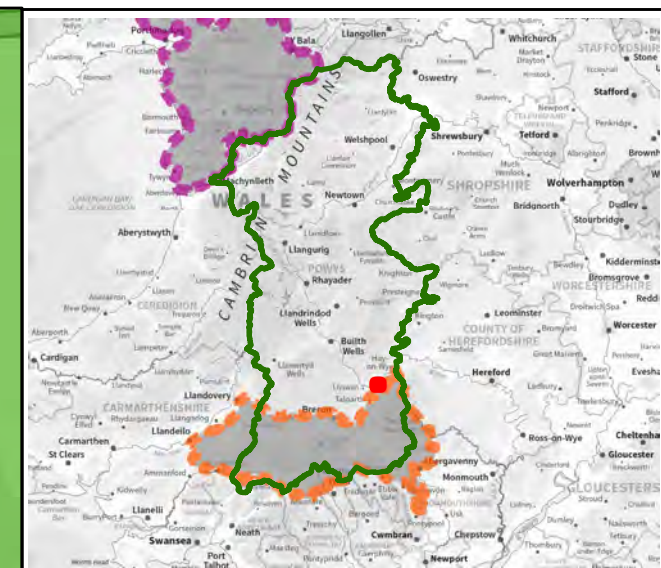
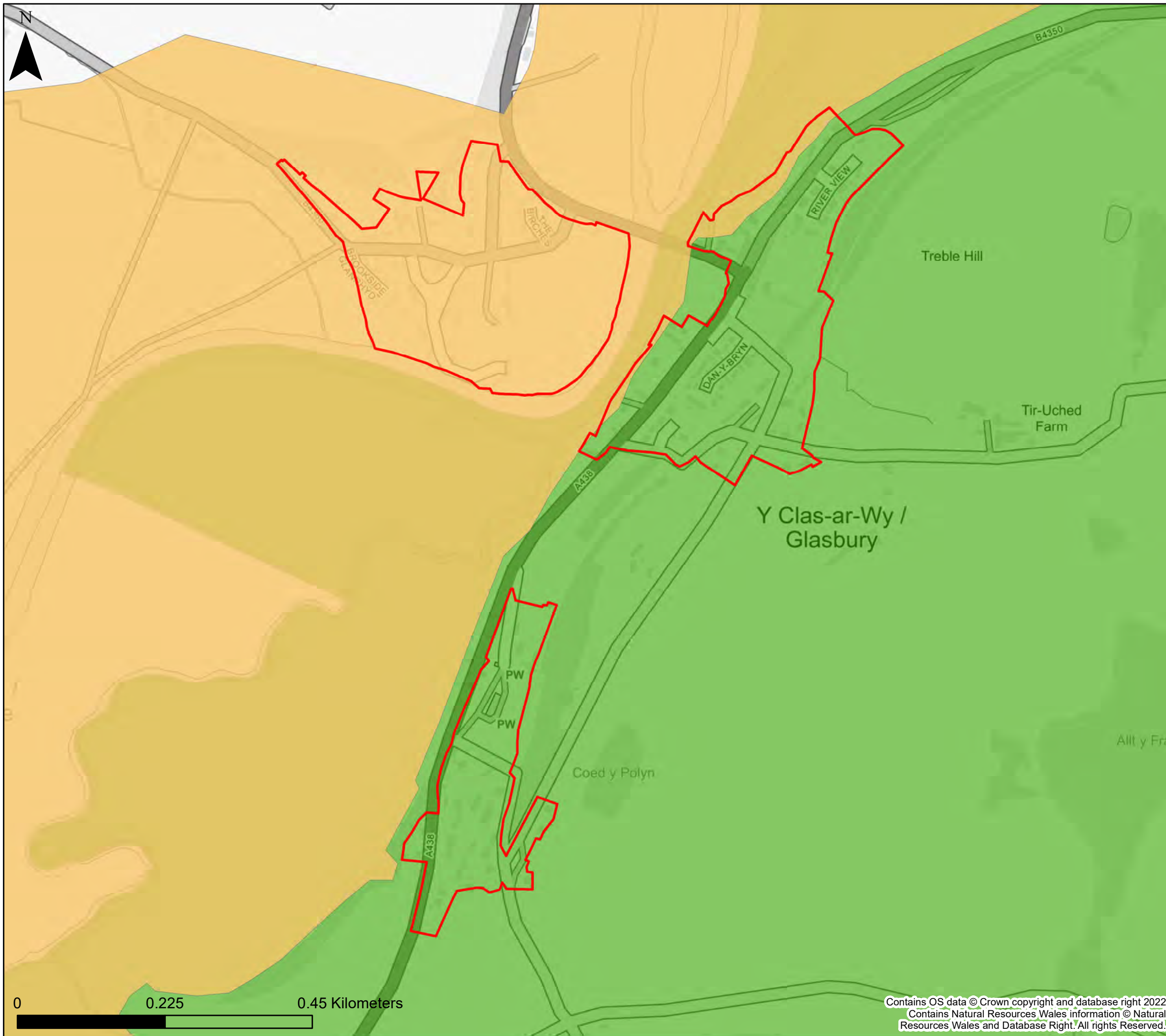
**Settlement Area- Four Crosses**

This document is the property of Jeremy Benn Associates Ltd. It shall not be reproduced in whole or in part, nor disclosed to a third party, without the permission of Jeremy Benn Associates Ltd.

Drawn	HB	28/10/2022
Checked	CB	07/11/2022
Approved	GB	08/11/2022

Contains OS data © Crown copyright and database right 2022  
 Contains Natural Resources Wales information © Natural Resources Wales and Database Right. All rights Reserved.





**KEY**

- Powys County Council
  - Brecon Beacons National Park Authority- see separate mapping
  - Snowdonia National Park
  - Settlement boundary
  - NRW Recorded Flood Extents
- Number of sewer flooding incidents by ward
- |  |         |  |       |
|--|---------|--|-------|
|  | No data |  | 10-25 |
|  | 1 - 5   |  | 25-30 |
|  | 5-10    |  | >30   |

**Notes**  
 If no data is displayed on the map, or not all features are present, this indicates that the respective flood source or features are not present within this area.  
 Sewer flooding data has been supplied by Dŵr Cymru Welsh Water and Severn Trent Water Limited



**Powys County Council  
 Stage 1 Strategic Flood  
 Consequences Assessment  
 Historic Flooding**

**Settlement Area- Glasbury**

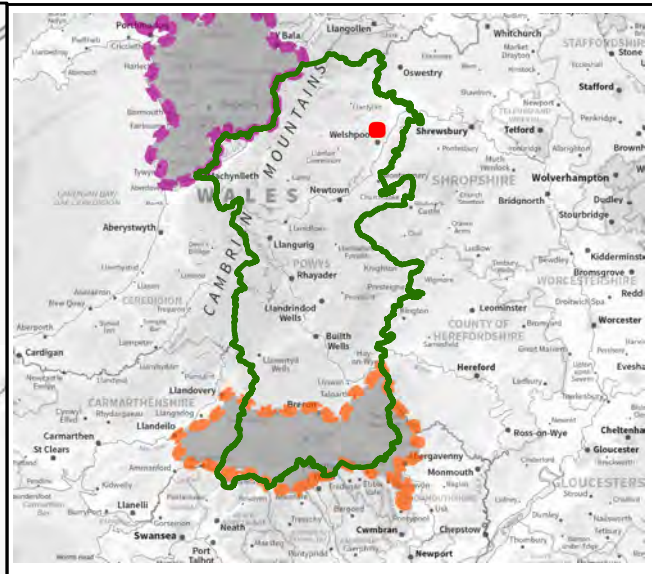

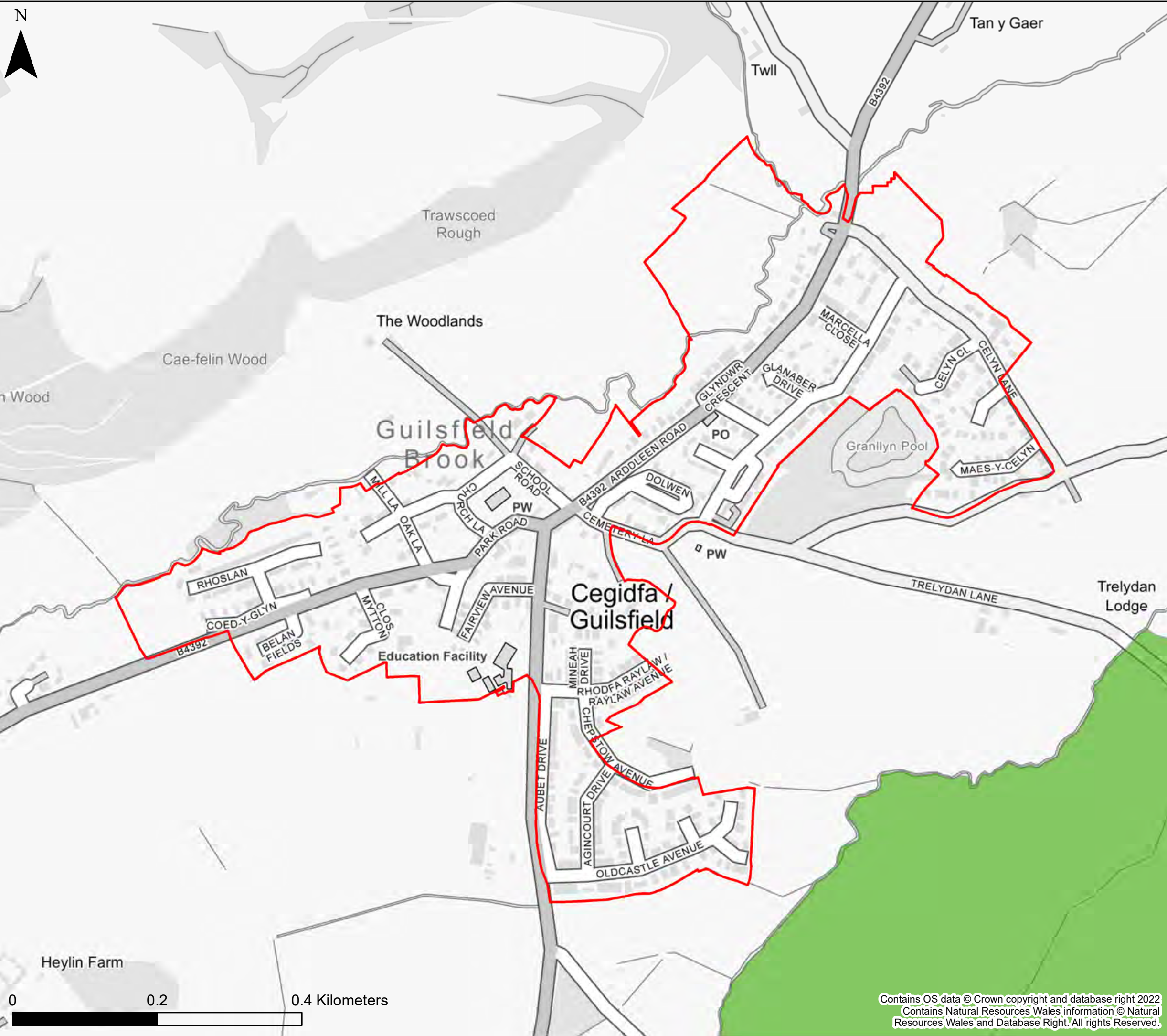
This document is the property of Jeremy Benn Associates Ltd. It shall not be reproduced in whole or in part, nor disclosed to a third party, without the permission of Jeremy Benn Associates Ltd.

Drawn	HB	28/10/2022
Checked	CB	07/11/2022
Approved	GB	08/11/2022

0 0.225 0.45 Kilometers

Contains OS data © Crown copyright and database right 2022  
 Contains Natural Resources Wales information © Natural Resources Wales and Database Right. All rights Reserved.





**KEY**

- Powys County Council
  - Brecon Beacons National Park Authority- see separate mapping
  - Snowdonia National Park
  - Settlement boundary
  - NRW Recorded Flood Extents
- Number of sewer flooding incidents by ward
- |  |         |  |       |
|--|---------|--|-------|
|  | No data |  | 10-25 |
|  | 1 - 5   |  | 25-30 |
|  | 5-10    |  | >30   |

**Notes**  
 If no data is displayed on the map, or not all features are present, this indicates that the respective flood source or features are not present within this area.  
 Sewer flooding data has been supplied by Dŵr Cymru Welsh Water and Severn Trent Water Limited



**Powys County Council  
 Stage 1 Strategic Flood  
 Consequences Assessment  
 Historic Flooding**

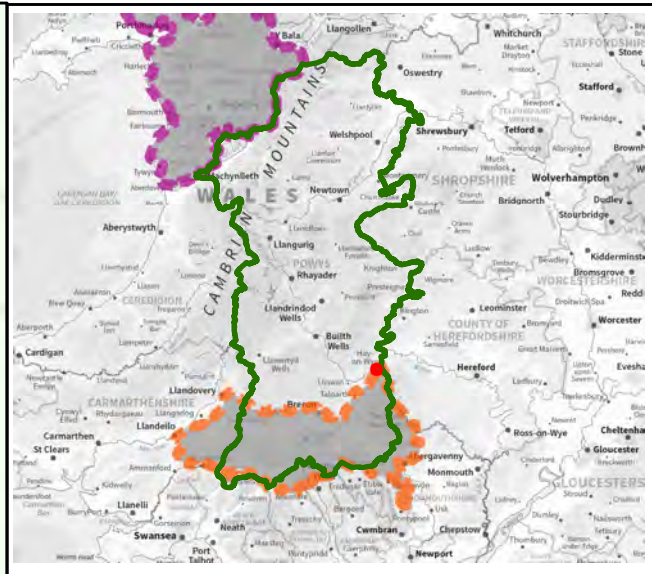
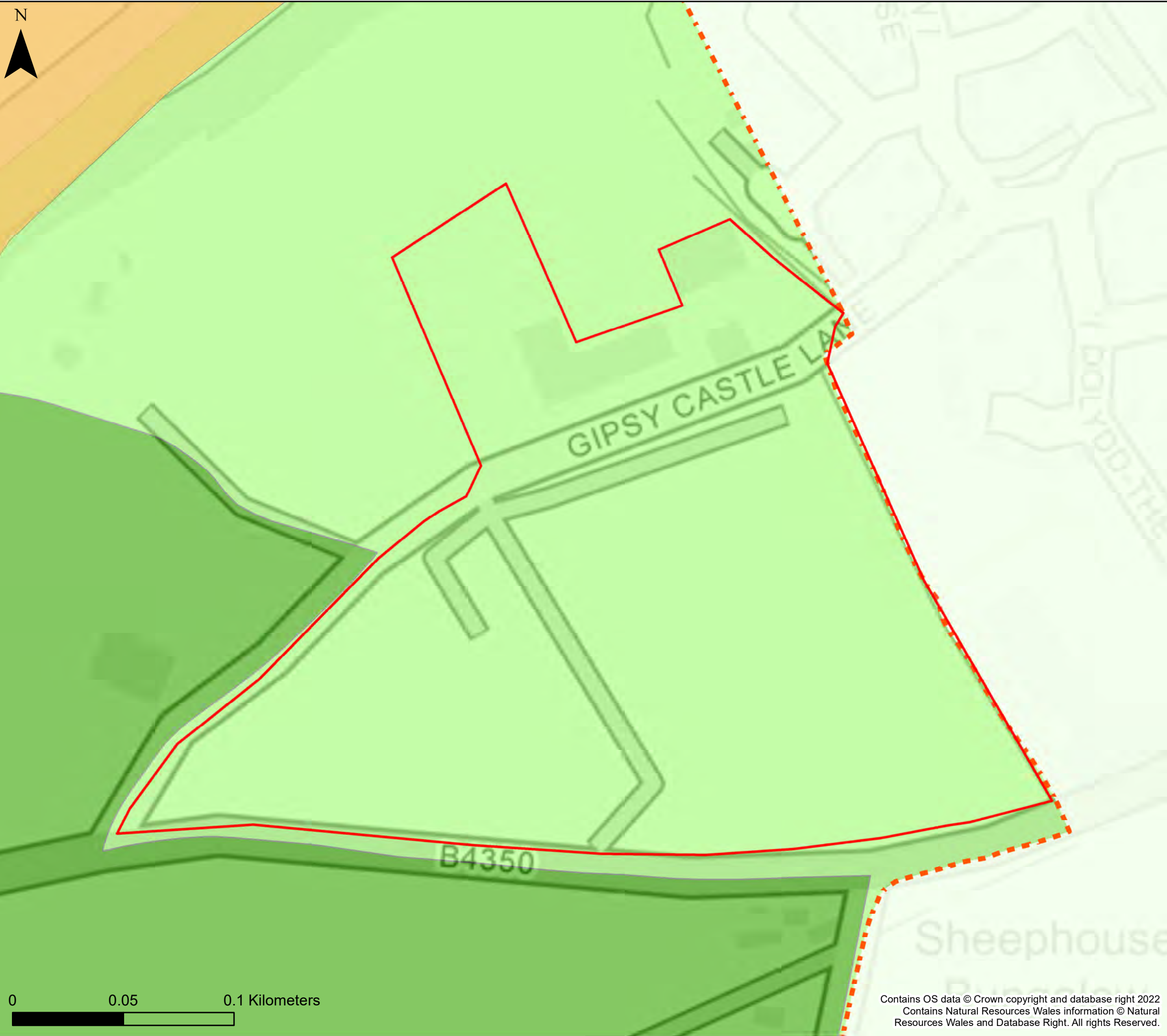
**Settlement Area- Guilsfield**

This document is the property of Jeremy Benn Associates Ltd. It shall not be reproduced in whole or in part, nor disclosed to a third party, without the permission of Jeremy Benn Associates Ltd.

Drawn	HB	28/10/2022
Checked	CB	07/11/2022
Approved	GB	08/11/2022

Contains OS data © Crown copyright and database right 2022  
 Contains Natural Resources Wales information © Natural Resources Wales and Database Right. All rights Reserved.





**KEY**

- Powys County Council
  - Brecon Beacons National Park Authority- see separate mapping
  - Snowdonia National Park
  - Settlement boundary
  - NRW Recorded Flood Extents
- Number of sewer flooding incidents by ward
- |  |         |  |       |
|--|---------|--|-------|
|  | No data |  | 10-25 |
|  | 1 - 5   |  | 25-30 |
|  | 5-10    |  | >30   |

**Notes**  
 If no data is displayed on the map, or not all features are present, this indicates that the respective flood source or features are not present within this area.  
 Sewer flooding data has been supplied by Dŵr Cymru Welsh Water and Severn Trent Water Limited



**Powys County Council  
 Stage 1 Strategic Flood  
 Consequences Assessment  
*Historic Flooding***

**Settlement Area- Hay-on-Wye**

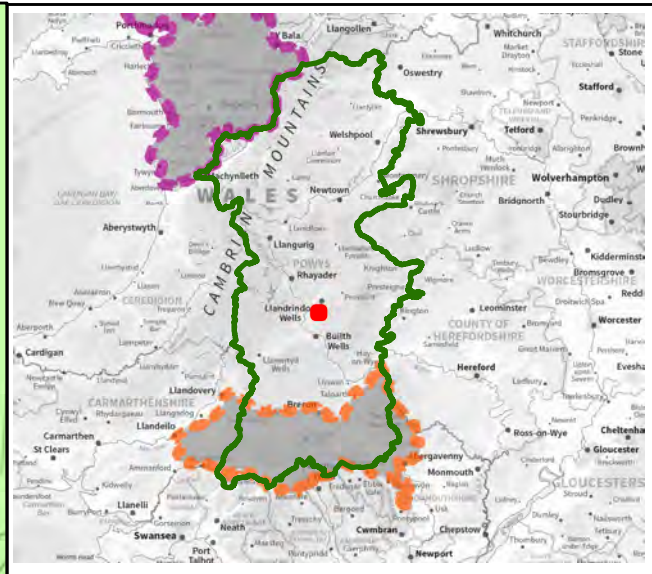
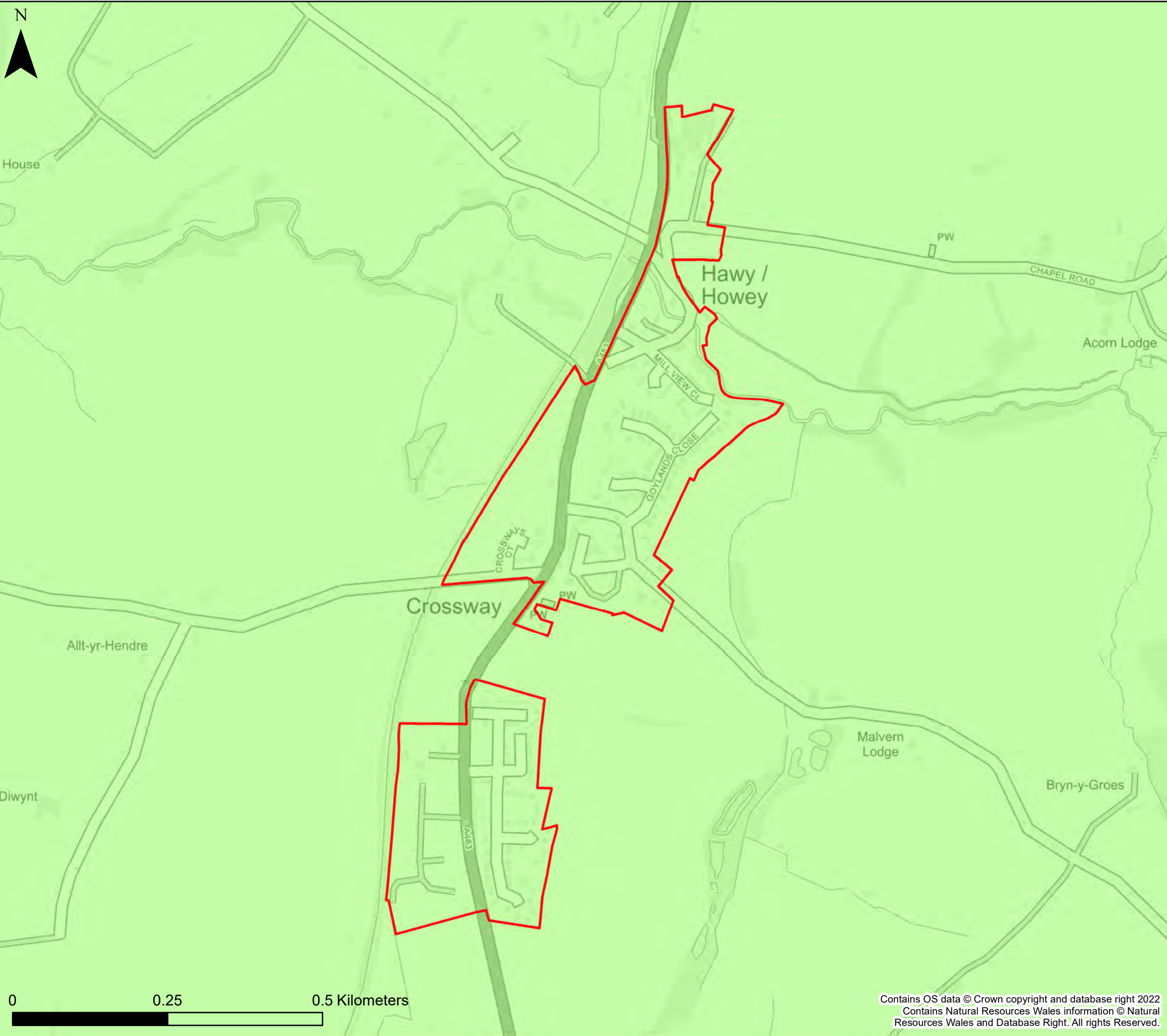
This document is the property of Jeremy Benn Associates Ltd. It shall not be reproduced in whole or in part, nor disclosed to a third party, without the permission of Jeremy Benn Associates Ltd.

Drawn	HB	28/10/2022
Checked	CB	07/11/2022
Approved	GB	08/11/2022



Contains OS data © Crown copyright and database right 2022  
 Contains Natural Resources Wales information © Natural Resources Wales and Database Right. All rights Reserved.





**KEY**

- Powys County Council
  - Brecon Beacons National Park Authority- see separate mapping
  - Snowdonia National Park
  - Settlement boundary
  - NRW Recorded Flood Extents
- Number of sewer flooding incidents by ward
- |         |       |
|---------|-------|
| No data | 10-25 |
| 1 - 5   | 25-30 |
| 5-10    | >30   |

**Notes**  
 If no data is displayed on the map, or not all features are present, this indicates that the respective flood source or features are not present within this area.  
 Sewer flooding data has been supplied by Dŵr Cymru Welsh Water and Severn Trent Water Limited



**Powys County Council  
 Stage 1 Strategic Flood  
 Consequences Assessment  
*Historic Flooding***

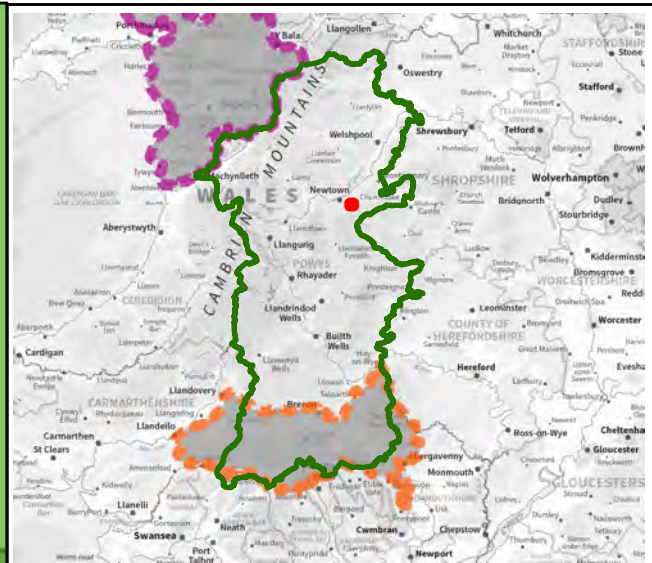
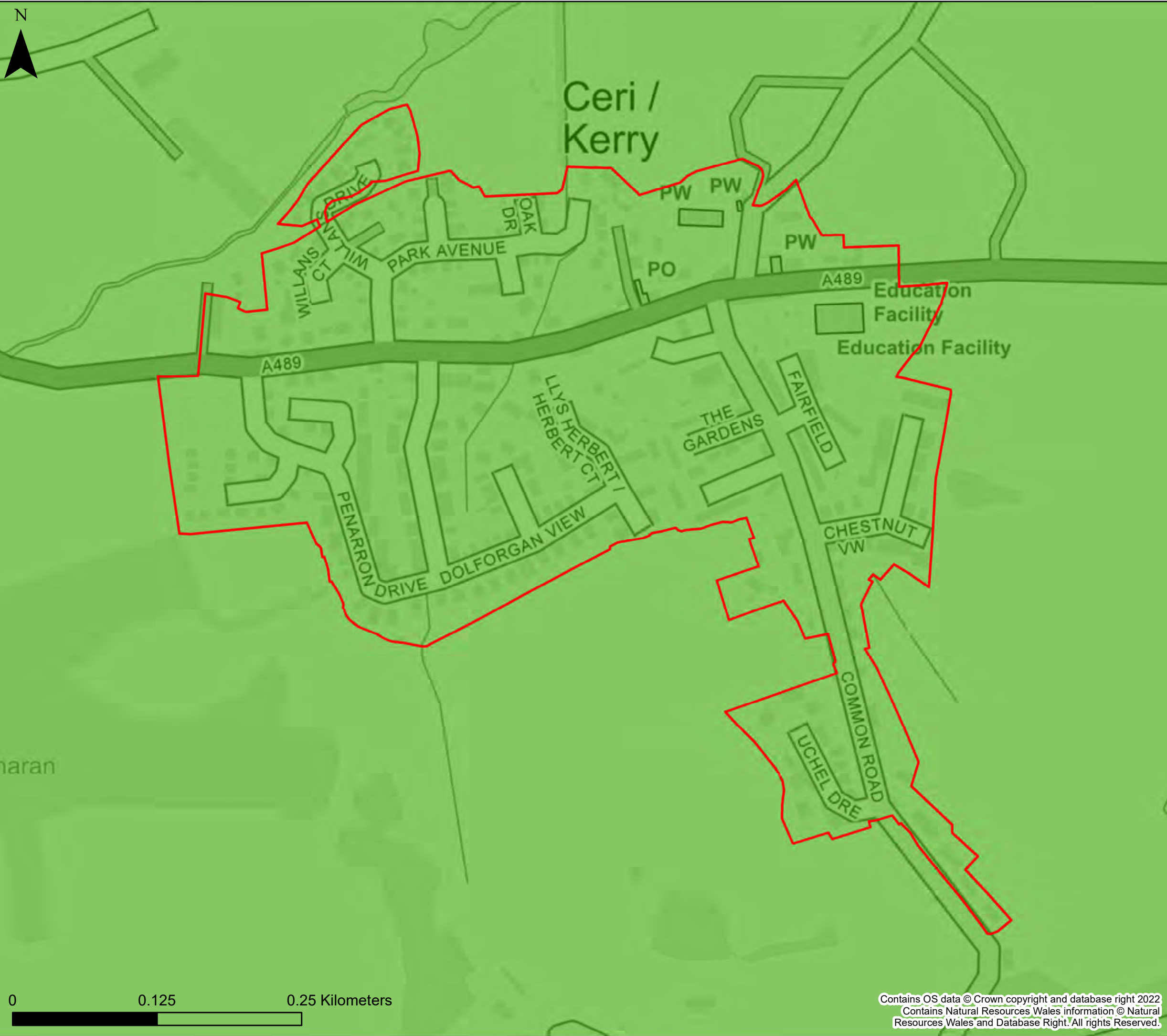
**Settlement Area- Howey**

This document is the property of Jeremy Benn Associates Ltd. It shall not be reproduced in whole or in part, nor disclosed to a third party, without the permission of Jeremy Benn Associates Ltd.

Drawn	HB	28/10/2022
Checked	CB	07/11/2022
Approved	GB	08/11/2022

Contains OS data © Crown copyright and database right 2022  
 Contains Natural Resources Wales information © Natural Resources Wales and Database Right. All rights Reserved.





**KEY**

- Powys County Council
  - Brecon Beacons National Park Authority- see separate mapping
  - Snowdonia National Park
  - Settlement boundary
  - NRW Recorded Flood Extents
- Number of sewer flooding incidents by ward
- |  |         |  |       |
|--|---------|--|-------|
|  | No data |  | 10-25 |
|  | 1 - 5   |  | 25-30 |
|  | 5-10    |  | >30   |

**Notes**  
 If no data is displayed on the map, or not all features are present, this indicates that the respective flood source or features are not present within this area.  
 Sewer flooding data has been supplied by Dŵr Cymru Welsh Water and Severn Trent Water Limited



**Powys County Council  
 Stage 1 Strategic Flood  
 Consequences Assessment  
 Historic Flooding**

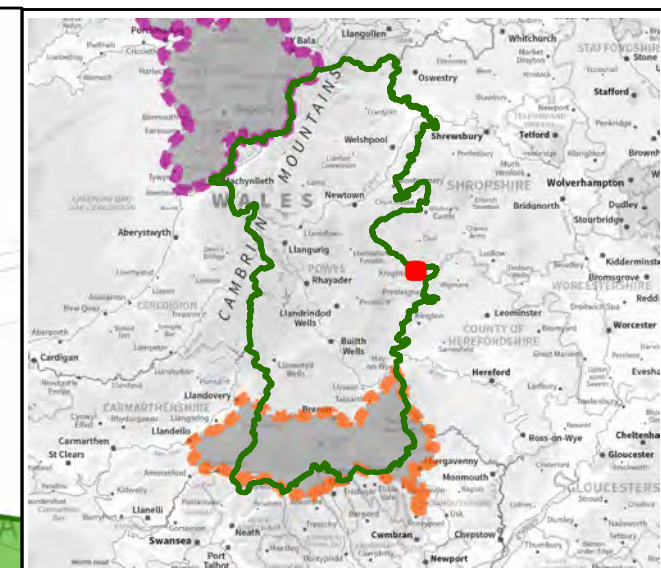
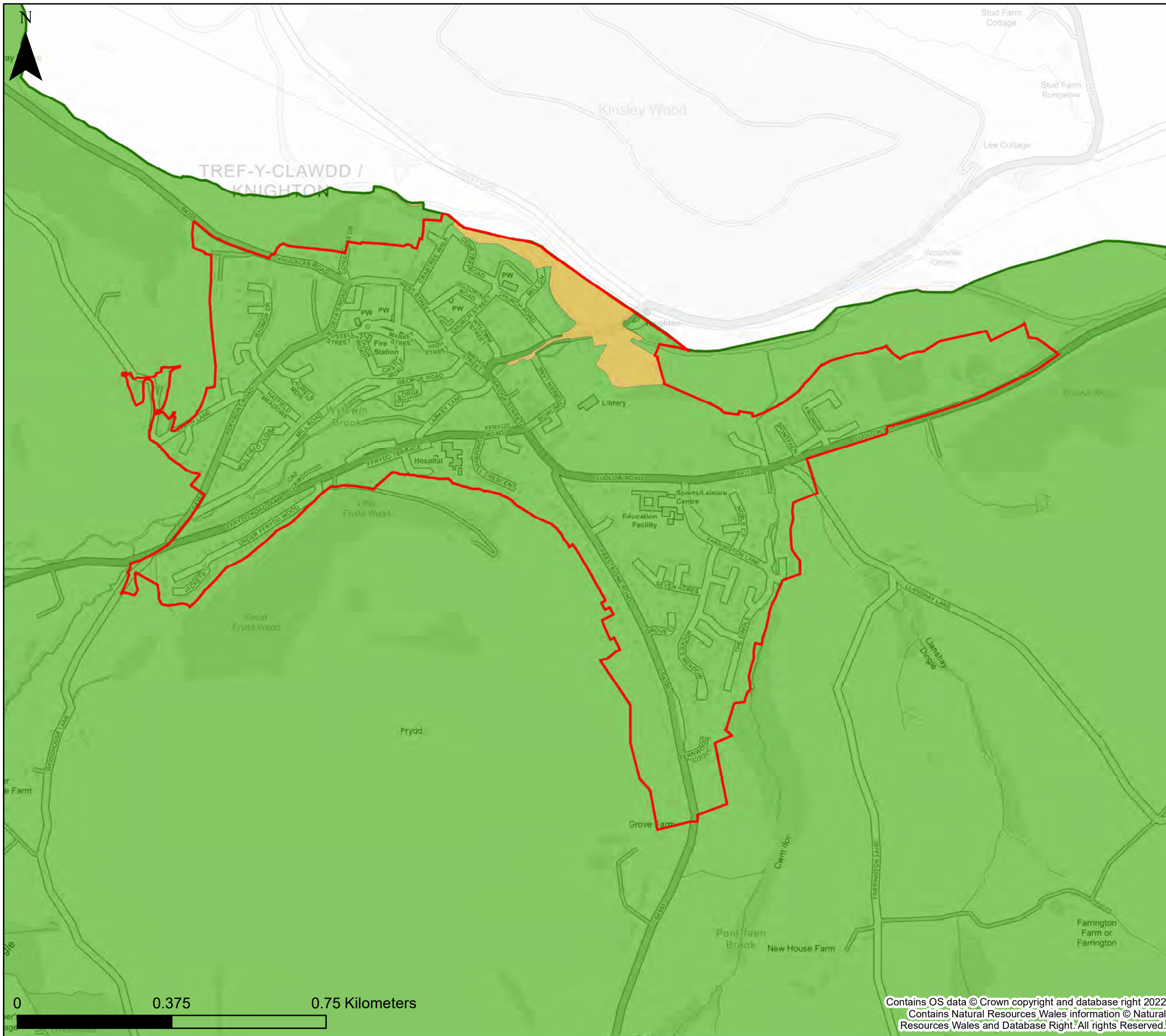
**Settlement Area- Kerry**

This document is the property of Jeremy Benn Associates Ltd. It shall not be reproduced in whole or in part, nor disclosed to a third party, without the permission of Jeremy Benn Associates Ltd.

Drawn	HB	28/10/2022
Checked	CB	07/11/2022
Approved	GB	08/11/2022

Contains OS data © Crown copyright and database right 2022  
 Contains Natural Resources Wales information © Natural Resources Wales and Database Right. All rights Reserved.





**KEY**

- Powys County Council
- Brecon Beacons National Park Authority- see separate mapping
- Snowdonia National Park
- Settlement boundary
- NRW Recorded Flood Extents

**Number of sewer flooding incidents by ward**

	No data		10-25
	1 - 5		25-30
	5-10		>30

**Notes**  
 If no data is displayed on the map, or not all features are present, this indicates that the respective flood source or features are not present within this area.  
 Sewer flooding data has been supplied by Dŵr Cymru Welsh Water and Severn Trent Water Limited



**Powys County Council  
 Stage 1 Strategic Flood  
 Consequences Assessment  
 Historic Flooding**

**Settlement Area- Knighton**

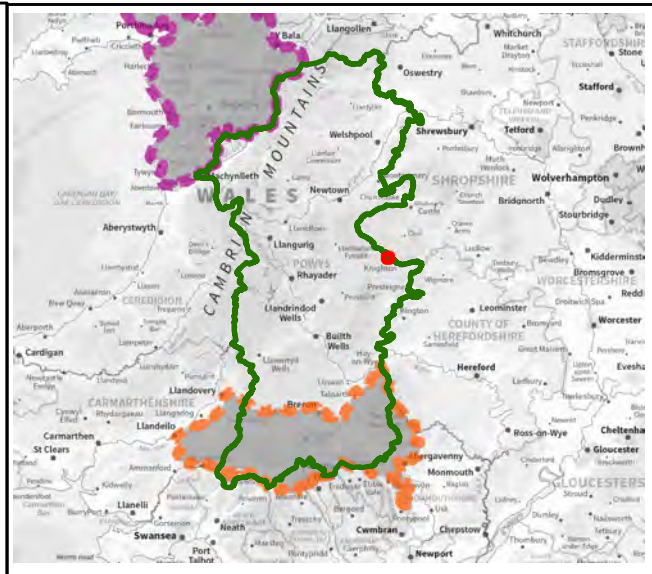
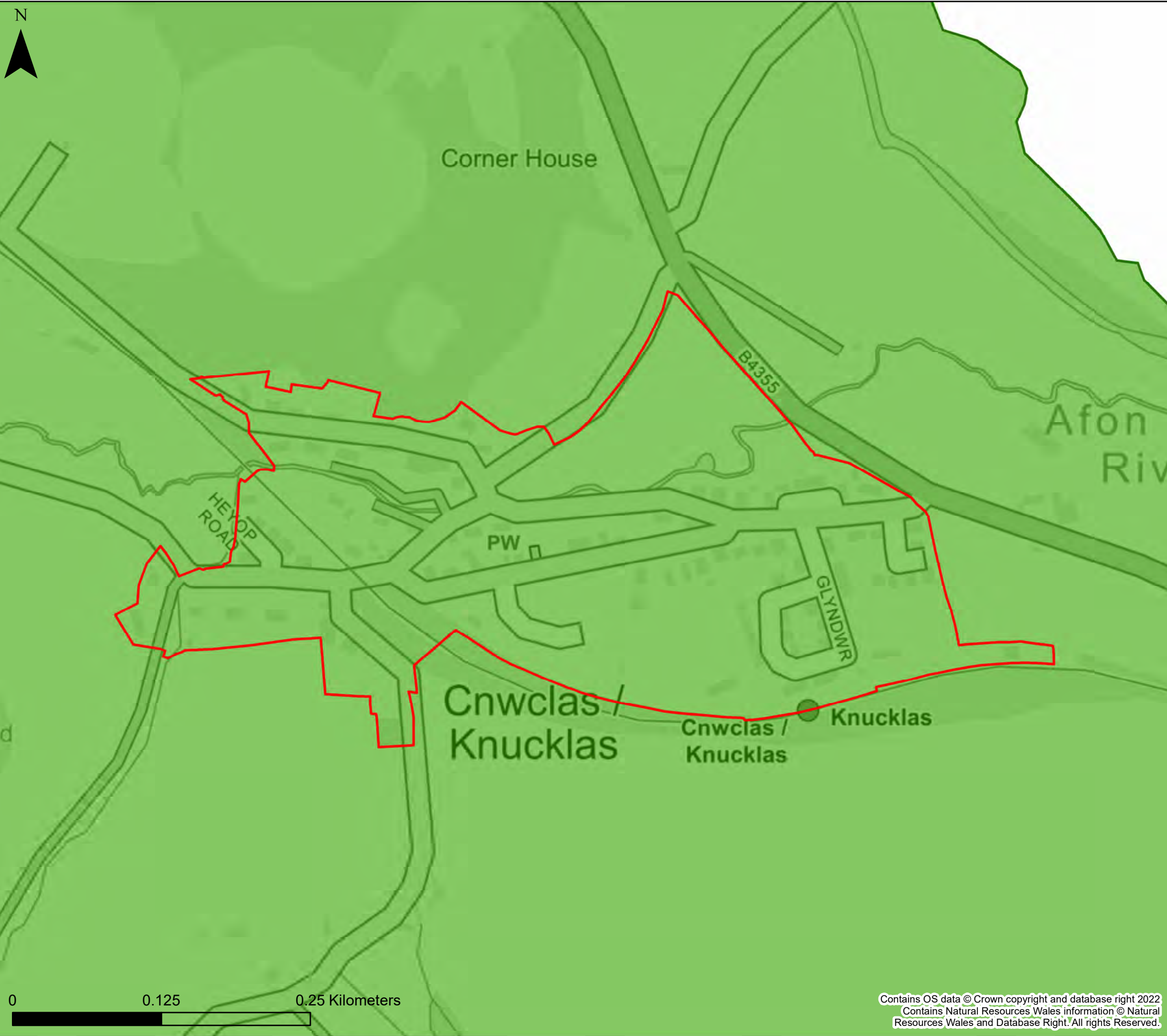
This document is the property of Jeremy Benn Associates Ltd. It shall not be reproduced in whole or in part, nor disclosed to a third party, without the permission of Jeremy Benn Associates Ltd.

Drawn	HB	28/10/2022
Checked	CB	07/11/2022
Approved	GB	08/11/2022

0 0.375 0.75 Kilometers

Contains OS data © Crown copyright and database right 2022  
 Contains Natural Resources Wales information © Natural Resources Wales and Database Right. All rights Reserved.





**KEY**

- Powys County Council
  - Brecon Beacons National Park Authority- see separate mapping
  - Snowdonia National Park
  - Settlement boundary
  - NRW Recorded Flood Extents
- Number of sewer flooding incidents by ward
- |  |         |  |       |
|--|---------|--|-------|
|  | No data |  | 10-25 |
|  | 1 - 5   |  | 25-30 |
|  | 5-10    |  | >30   |

**Notes**  
 If no data is displayed on the map, or not all features are present, this indicates that the respective flood source or features are not present within this area.  
 Sewer flooding data has been supplied by Dŵr Cymru Welsh Water and Severn Trent Water Limited



**Powys County Council  
 Stage 1 Strategic Flood  
 Consequences Assessment  
 Historic Flooding**

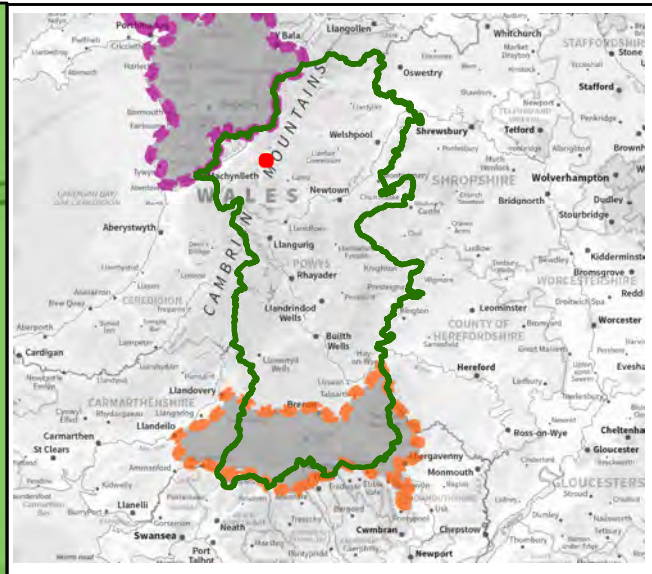
**Settlement Area- Knucklas**

This document is the property of Jeremy Benn Associates Ltd. It shall not be reproduced in whole or in part, nor disclosed to a third party, without the permission of Jeremy Benn Associates Ltd.

Drawn	HB	28/10/2022
Checked	CB	07/11/2022
Approved	GB	08/11/2022

Contains OS data © Crown copyright and database right 2022  
 Contains Natural Resources Wales information © Natural Resources Wales and Database Right. All rights Reserved.





**KEY**

- Powys County Council
  - Brecon Beacons National Park Authority- see separate mapping
  - Snowdonia National Park
  - Settlement boundary
  - NRW Recorded Flood Extents
- Number of sewer flooding incidents by ward
- |  |         |  |       |
|--|---------|--|-------|
|  | No data |  | 10-25 |
|  | 1 - 5   |  | 25-30 |
|  | 5-10    |  | >30   |

**Notes**  
 If no data is displayed on the map, or not all features are present, this indicates that the respective flood source or features are not present within this area.  
 Sewer flooding data has been supplied by Dŵr Cymru Welsh Water and Severn Trent Water Limited




**Powys County Council  
 Stage 1 Strategic Flood  
 Consequences Assessment  
 Historic Flooding**

**Settlement Area- Llanbrynmair**

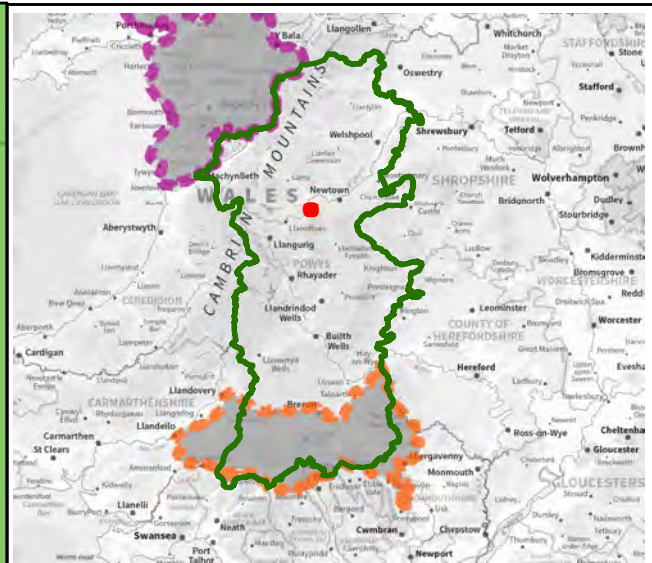
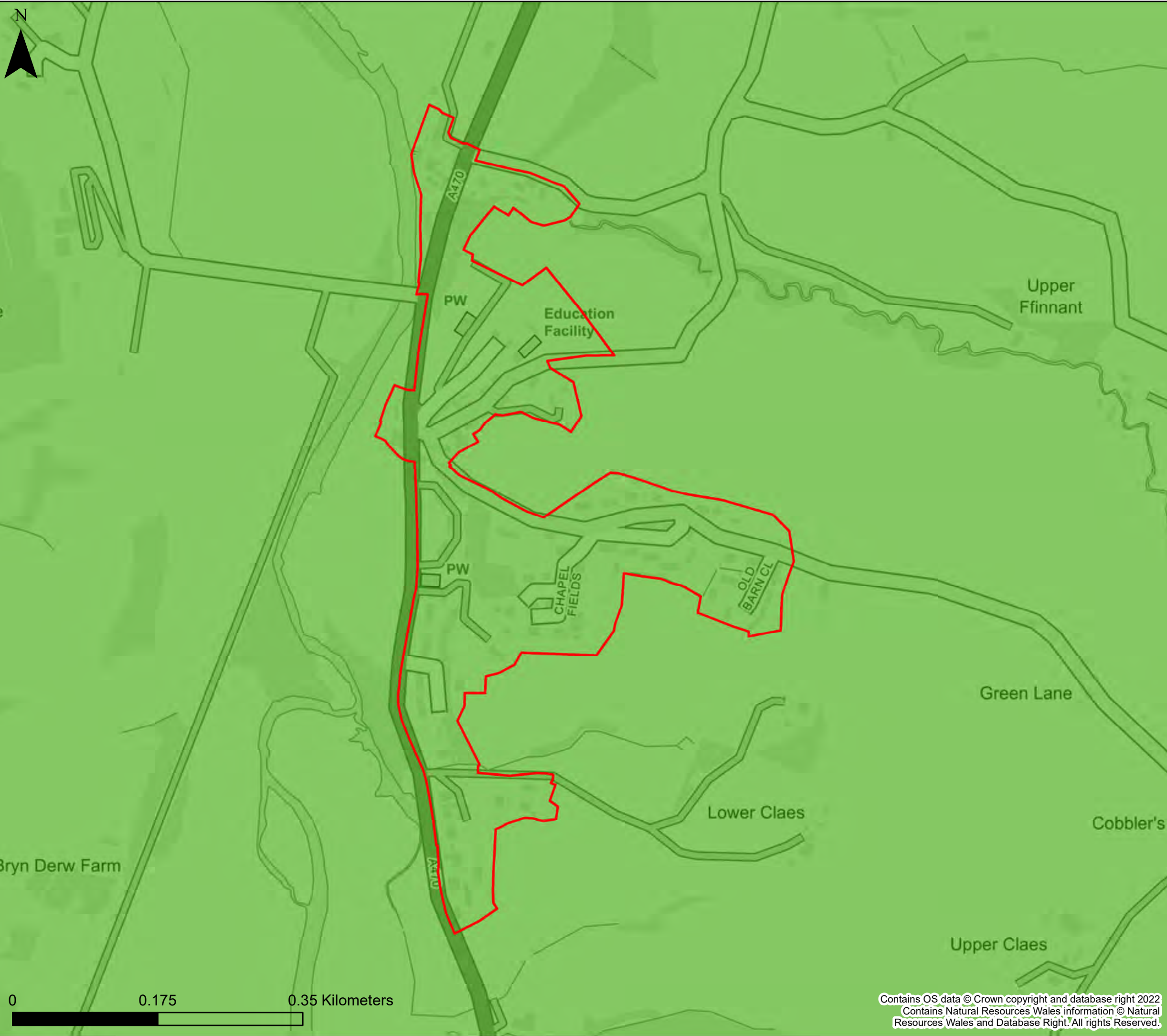
This document is the property of Jeremy Benn Associates Ltd. It shall not be reproduced in whole or in part, nor disclosed to a third party, without the permission of Jeremy Benn Associates Ltd.

Drawn	HB	28/10/2022
Checked	CB	07/11/2022
Approved	GB	08/11/2022



Contains OS data © Crown copyright and database right 2022  
 Contains Natural Resources Wales information © Natural Resources Wales and Database Right. All rights Reserved.





**KEY**

- Powys County Council
  - Brecon Beacons National Park Authority- see separate mapping
  - Snowdonia National Park
  - Settlement boundary
  - NRW Recorded Flood Extents
- Number of sewer flooding incidents by ward
- |  |         |  |       |
|--|---------|--|-------|
|  | No data |  | 10-25 |
|  | 1 - 5   |  | 25-30 |
|  | 5-10    |  | >30   |

**Notes**  
 If no data is displayed on the map, or not all features are present, this indicates that the respective flood source or features are not present within this area.  
 Sewer flooding data has been supplied by Dŵr Cymru Welsh Water and Severn Trent Water Limited



**Powys County Council  
 Stage 1 Strategic Flood  
 Consequences Assessment  
 Historic Flooding**

**Settlement Area- Llandinam**

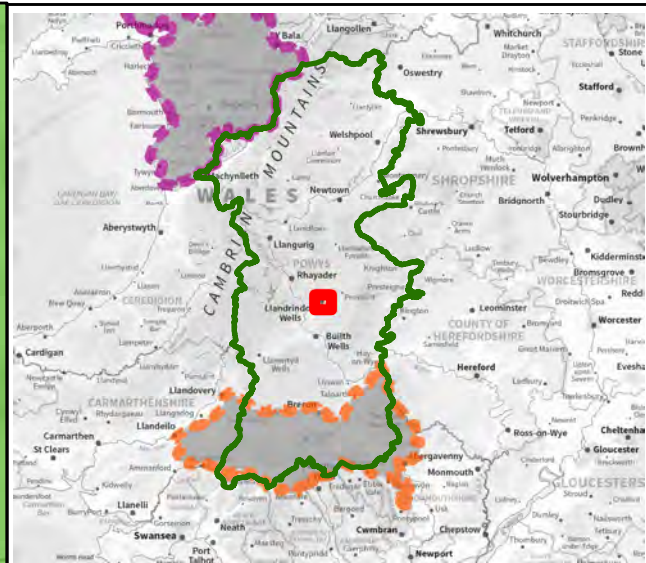
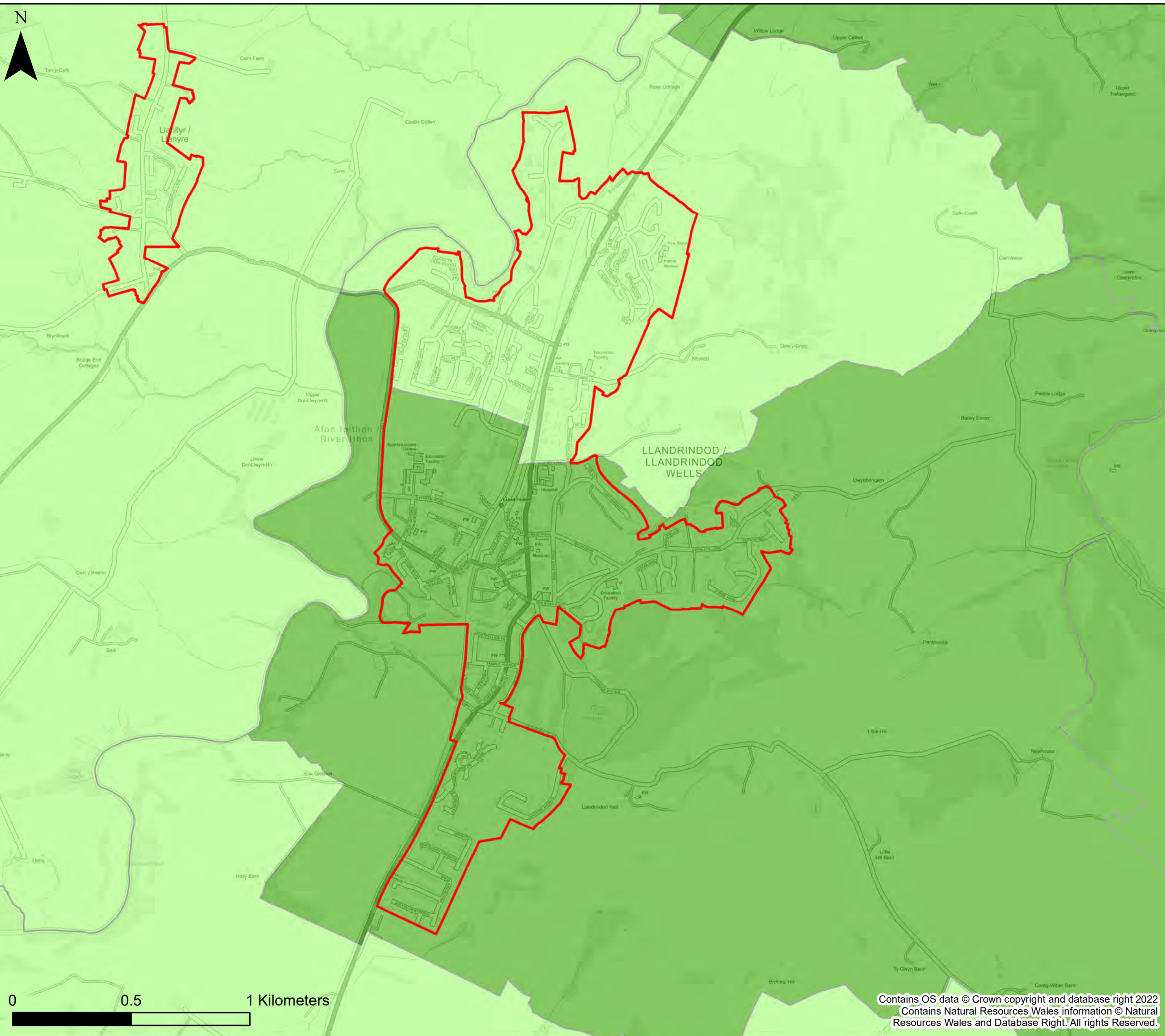
This document is the property of Jeremy Benn Associates Ltd. It shall not be reproduced in whole or in part, nor disclosed to a third party, without the permission of Jeremy Benn Associates Ltd.

Drawn	HB	28/10/2022
Checked	CB	07/11/2022
Approved	GB	08/11/2022












0 0.175 0.35 Kilometers

Contains OS data © Crown copyright and database right 2022  
 Contains Natural Resources Wales information © Natural Resources Wales and Database Right. All rights Reserved.





**KEY**

-  Powys County Council
  -  Brecon Beacons National Park Authority- see separate mapping
  -  Snowdonia National Park
  -  Settlement boundary
  -  NRW Recorded Flood Extents
- Number of sewer flooding incidents by ward**
- |                                                                                             |                                                                                            |
|---------------------------------------------------------------------------------------------|--------------------------------------------------------------------------------------------|
|  No data |  10-25  |
|  1 - 5  |  25-30 |
|  5-10  |  >30  |

**Notes**  
 If no data is displayed on the map, or not all features are present, this indicates that the respective flood source or features are not present within this area.  
 Sewer flooding data has been supplied by Dŵr Cymru Welsh Water and Severn Trent Water Limited



**Powys County Council  
 Stage 1 Strategic Flood  
 Consequences Assessment  
*Historic Flooding***

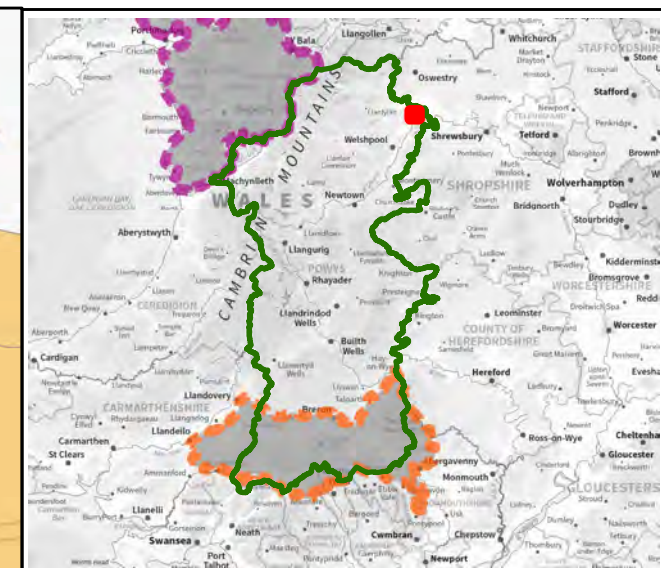
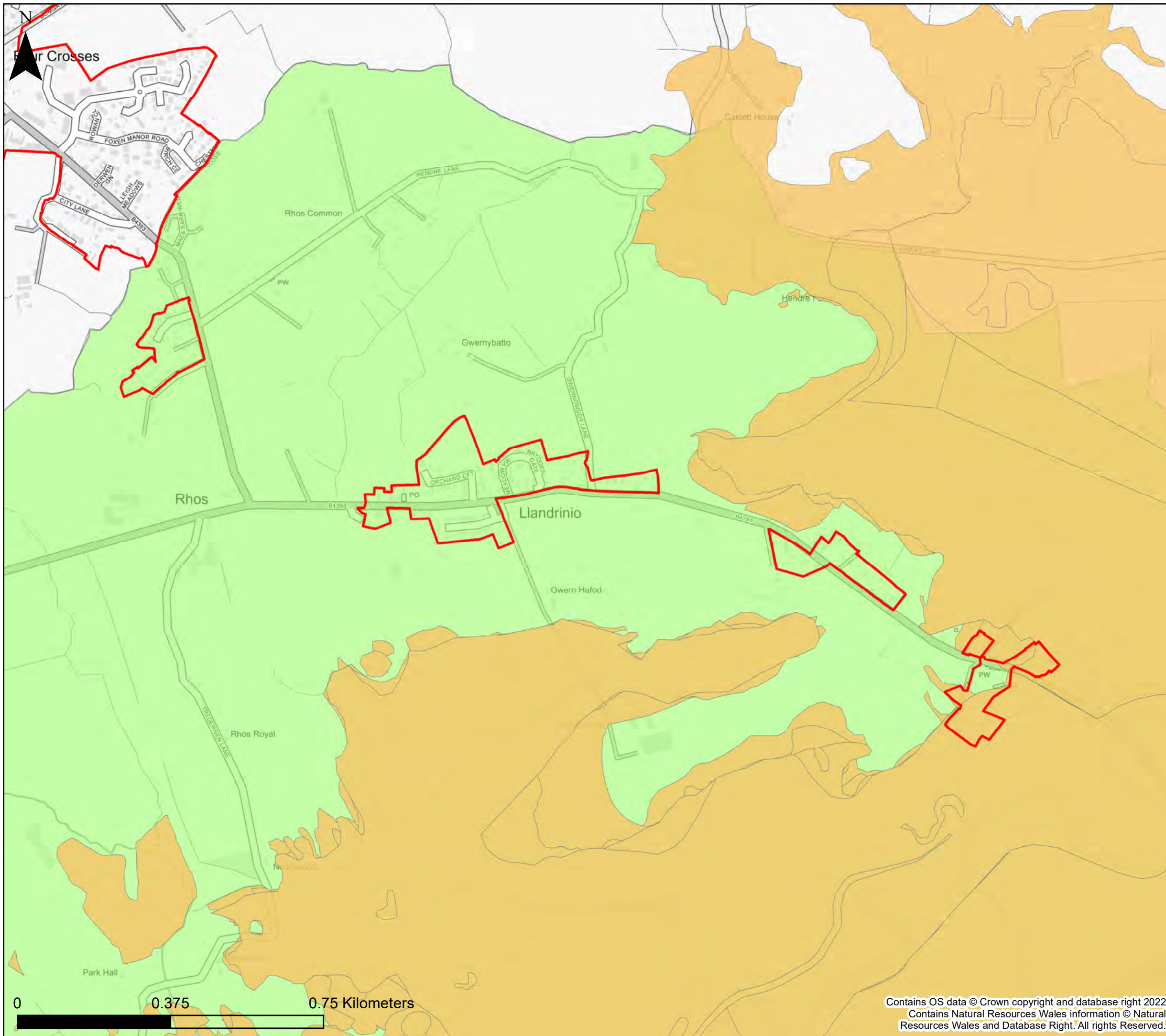
**Settlement Area- Llandrindod Wells**

This document is the property of Jeremy Benn Associates Ltd. It shall not be reproduced in whole or in part, nor disclosed to a third party, without the permission of Jeremy Benn Associates Ltd.

Drawn	HB	28/10/2022
Checked	CB	07/11/2022
Approved	GB	08/11/2022

Contains OS data © Crown copyright and database right 2022  
 Contains Natural Resources Wales information © Natural Resources Wales and Database Right. All rights Reserved.





**KEY**

- Powys County Council
- Brecon Beacons National Park Authority- see separate mapping
- Snowdonia National Park
- Settlement boundary
- NRW Recorded Flood Extents

**Number of sewer flooding incidents by ward**

- |  |         |  |       |
|--|---------|--|-------|
|  | No data |  | 10-25 |
|  | 1 - 5   |  | 25-30 |
|  | 5-10    |  | >30   |

**Notes**  
 If no data is displayed on the map, or not all features are present, this indicates that the respective flood source or features are not present within this area.  
 Sewer flooding data has been supplied by Dŵr Cymru Welsh Water and Severn Trent Water Limited



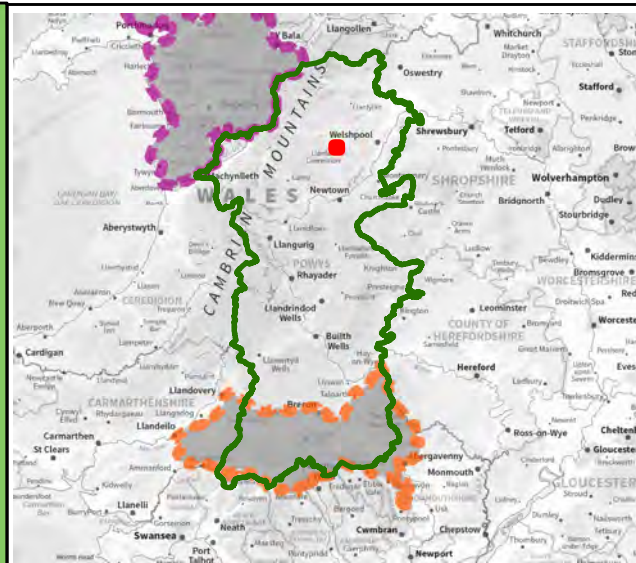
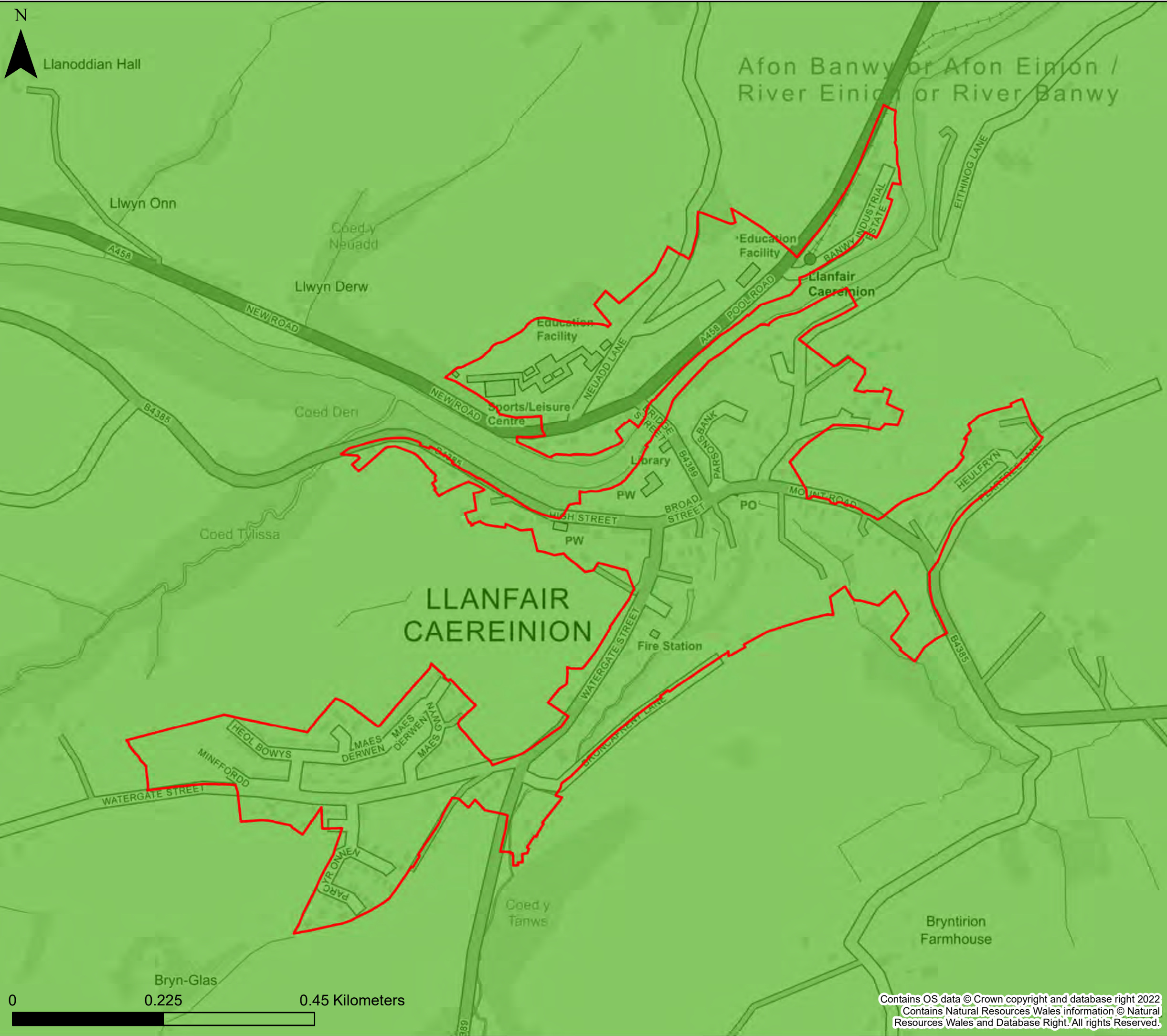
**Powys County Council  
 Stage 1 Strategic Flood  
 Consequences Assessment  
*Historic Flooding***

**Settlement Area- Llandrinio**

This document is the property of Jeremy Benn Associates Ltd. It shall not be reproduced in whole or in part, nor disclosed to a third party, without the permission of Jeremy Benn Associates Ltd.

Drawn	HB	28/10/2022
Checked	CB	07/11/2022
Approved	GB	08/11/2022





**KEY**

- Powys County Council
- Brecon Beacons National Park Authority- see separate mapping
- Snowdonia National Park
- Settlement boundary
- NRW Recorded Flood Extents

**Number of sewer flooding incidents by ward**

	No data		10-25
	1 - 5		25-30
	5-10		>30

**Notes**  
 If no data is displayed on the map, or not all features are present, this indicates that the respective flood source or features are not present within this area.  
 Sewer flooding data has been supplied by Dŵr Cymru Welsh Water and Severn Trent Water Limited



**Powys County Council  
 Stage 1 Strategic Flood  
 Consequences Assessment  
 Historic Flooding**

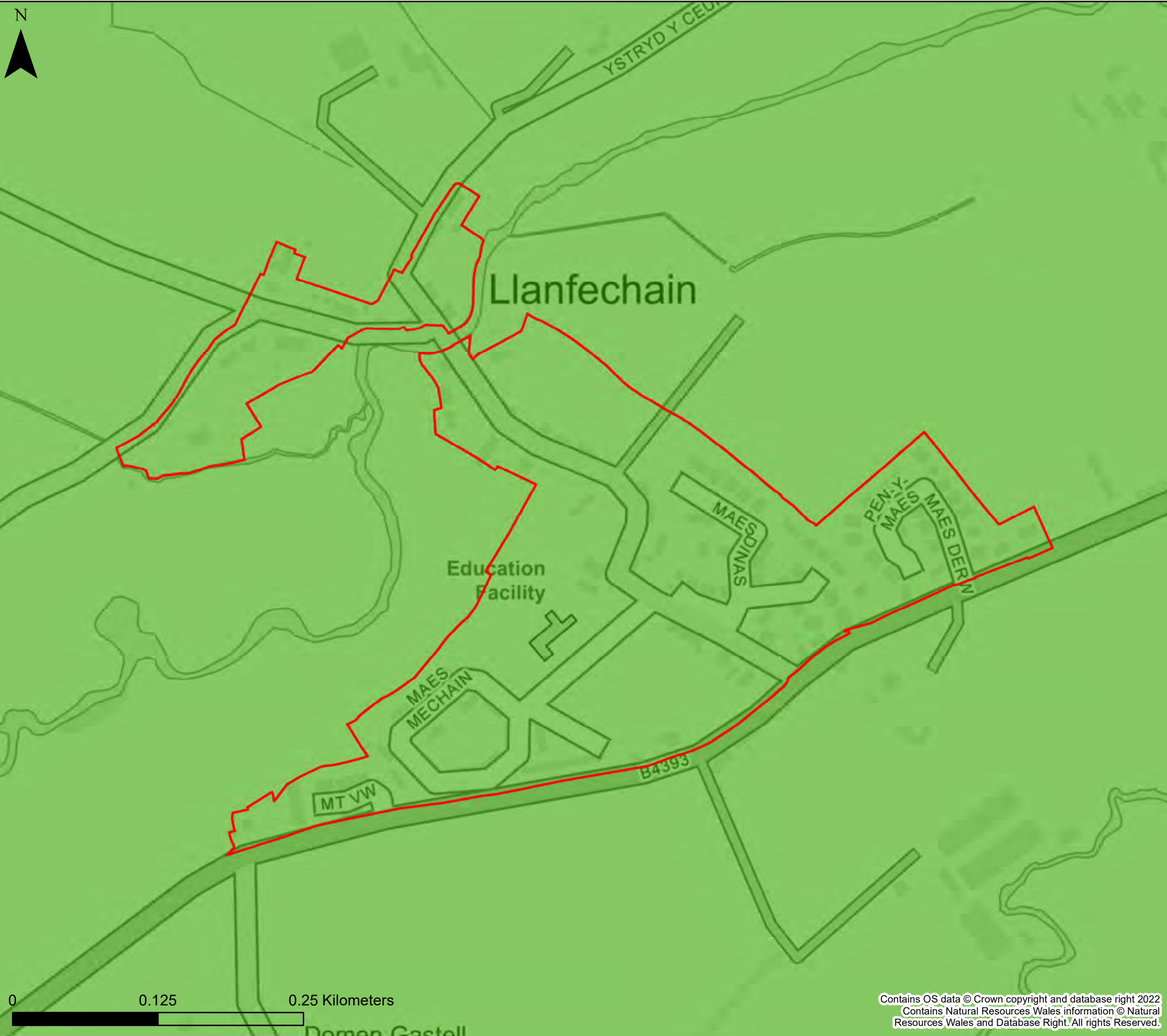
**Settlement Area- Llanfair Caereinion**

This document is the property of Jeremy Benn Associates Ltd. It shall not be reproduced in whole or in part, nor disclosed to a third party, without the permission of Jeremy Benn Associates Ltd.

Drawn	HB	28/10/2022
Checked	CB	07/11/2022
Approved	GB	08/11/2022

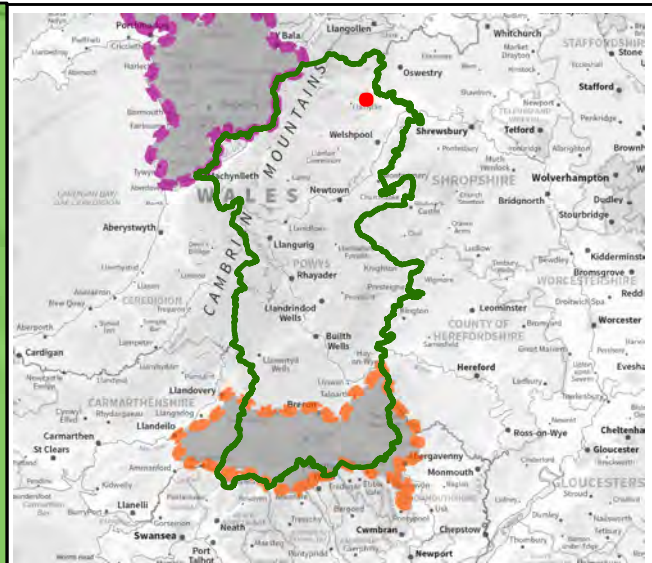
Contains OS data © Crown copyright and database right 2022  
 Contains Natural Resources Wales information © Natural Resources Wales and Database Right. All rights Reserved.










0 0.125 0.25 Kilometers







Contains OS data © Crown copyright and database right 2022  
 Contains Natural Resources Wales information © Natural Resources Wales and Database Right. All rights Reserved.



**KEY**

-  Powys County Council
-  Brecon Beacons National Park Authority- see separate mapping
-  Snowdonia National Park
-  Settlement boundary
-  NRW Recorded Flood Extents

**Number of sewer flooding incidents by ward**

-  No data
-  10-25
-  1 - 5
-  25-30
-  5-10
-  >30

**Notes**  
 If no data is displayed on the map, or not all features are present, this indicates that the respective flood source or features are not present within this area.  
 Sewer flooding data has been supplied by Dŵr Cymru Welsh Water and Severn Trent Water Limited



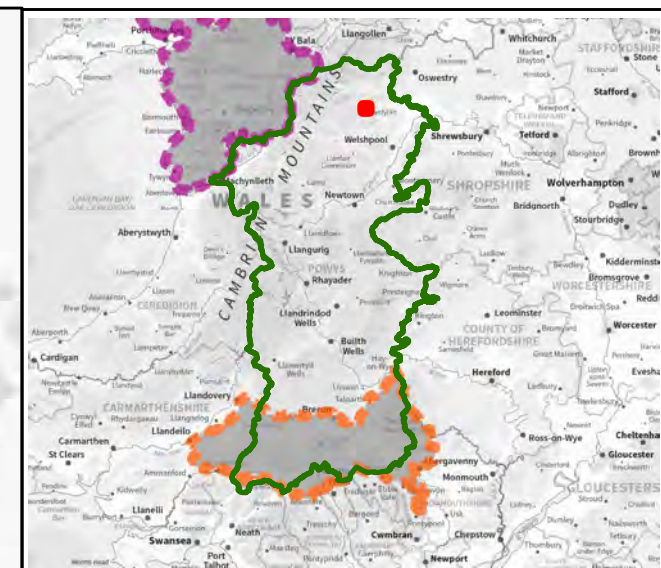
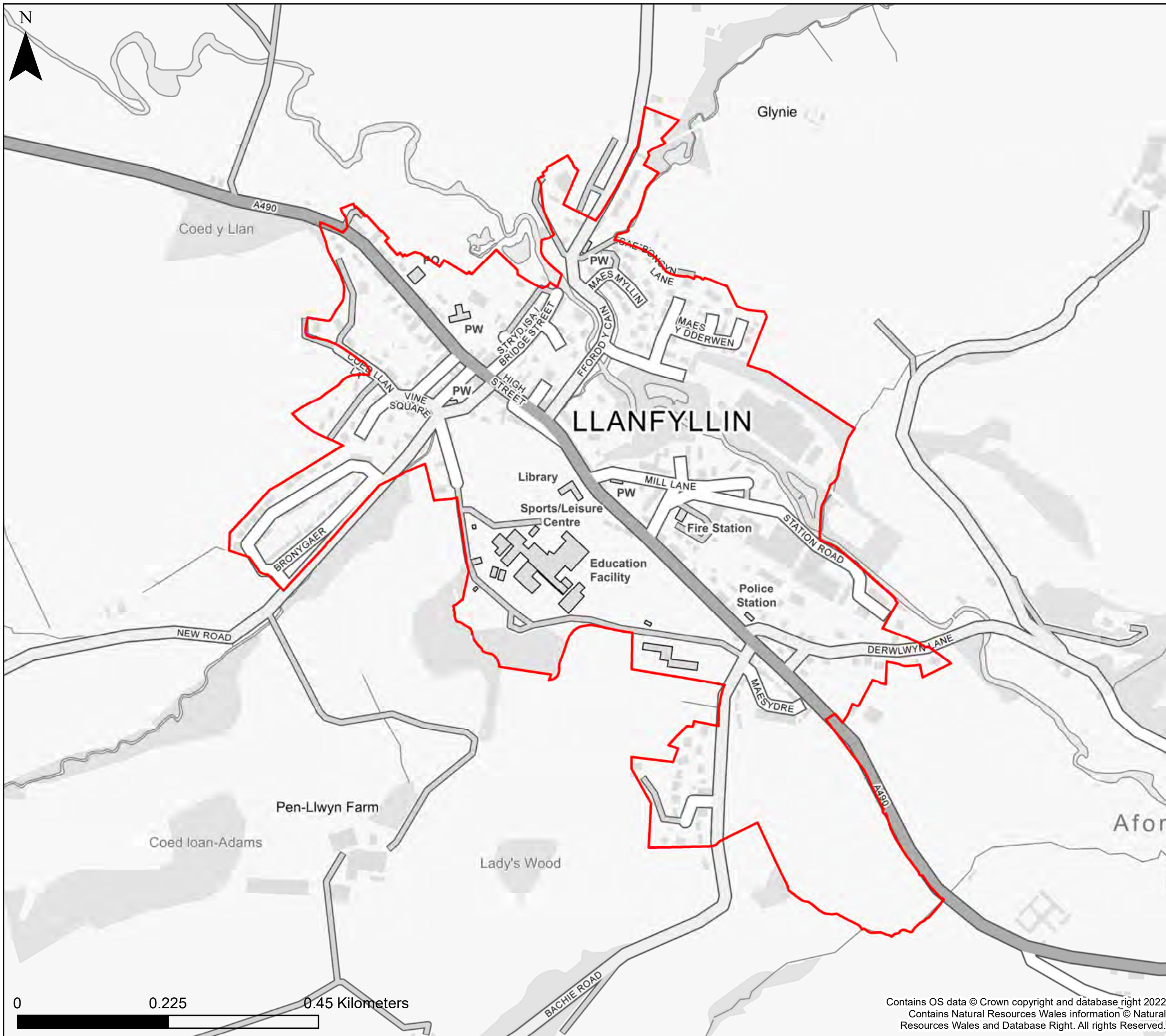
**Powys County Council  
 Stage 1 Strategic Flood  
 Consequences Assessment  
 Historic Flooding**

**Settlement Area- Llanfechain**

This document is the property of Jeremy Benn Associates Ltd. It shall not be reproduced in whole or in part, nor disclosed to a third party, without the permission of Jeremy Benn Associates Ltd.

Drawn	HB	28/10/2022
Checked	CB	07/11/2022
Approved	GB	08/11/2022





**KEY**

- Powys County Council
  - Brecon Beacons National Park Authority- see separate mapping
  - Snowdonia National Park
  - Settlement boundary
  - NRW Recorded Flood Extents
- Number of sewer flooding incidents by ward**
- |  |         |  |       |
|--|---------|--|-------|
|  | No data |  | 10-25 |
|  | 1 - 5   |  | 25-30 |
|  | 5-10    |  | >30   |

**Notes**  
 If no data is displayed on the map, or not all features are present, this indicates that the respective flood source or features are not present within this area.  
 Sewer flooding data has been supplied by Dŵr Cymru Welsh Water and Severn Trent Water Limited



**Powys County Council  
 Stage 1 Strategic Flood  
 Consequences Assessment  
 Historic Flooding**

**Settlement Area- Llanfyllin**

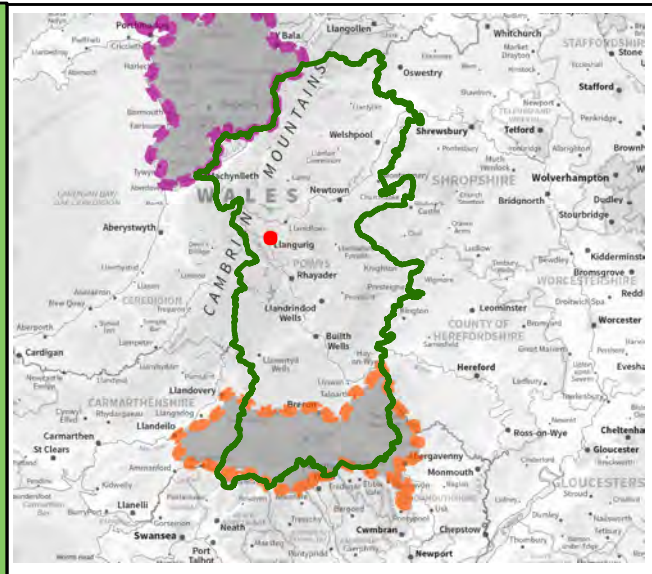
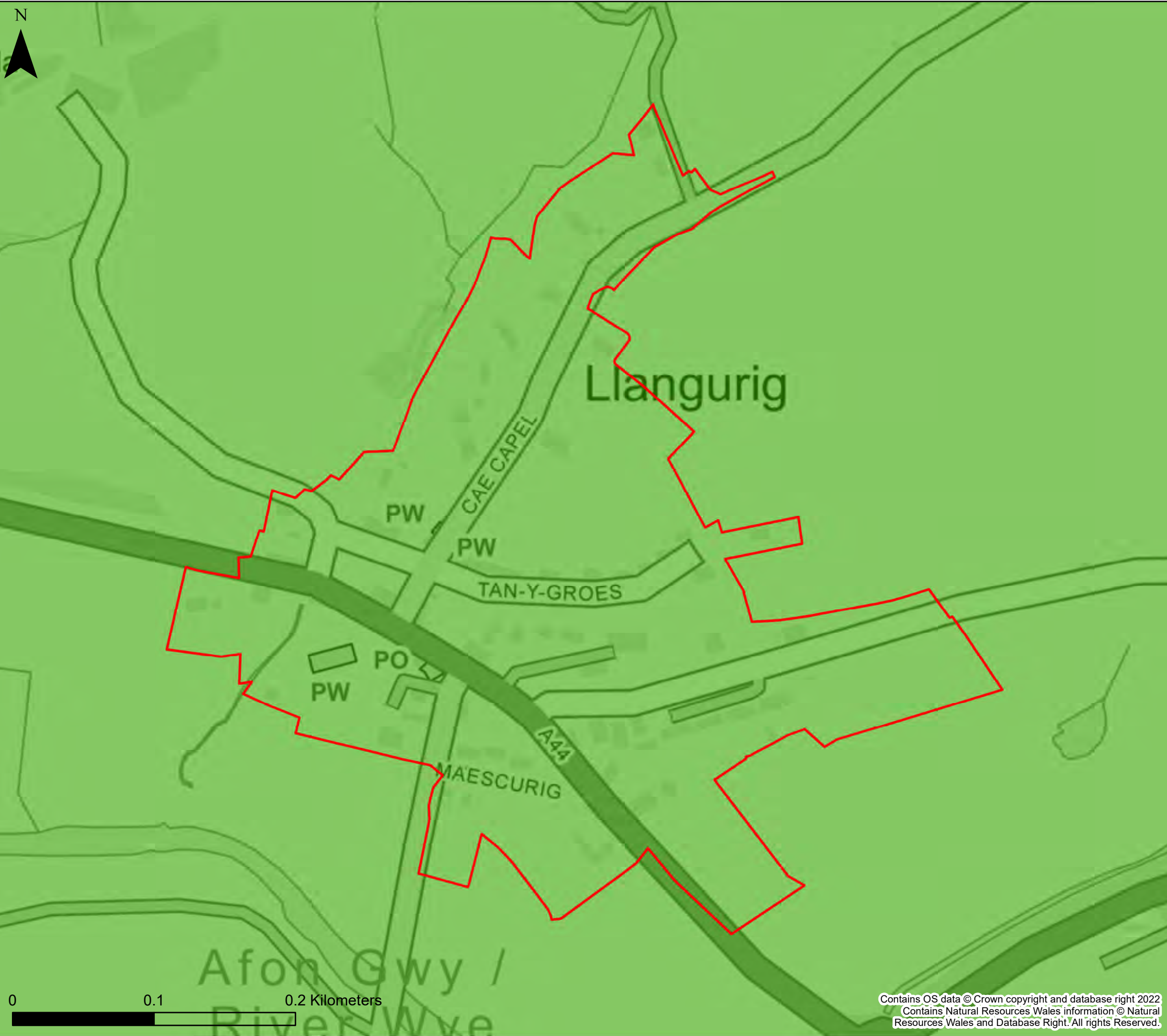
This document is the property of Jeremy Benn Associates Ltd. It shall not be reproduced in whole or in part, nor disclosed to a third party, without the permission of Jeremy Benn Associates Ltd.

Drawn	HB	28/10/2022
Checked	CB	07/11/2022
Approved	GB	08/11/2022



Contains OS data © Crown copyright and database right 2022  
 Contains Natural Resources Wales information © Natural Resources Wales and Database Right. All rights Reserved.





**KEY**

- Powys County Council
  - Brecon Beacons National Park Authority- see separate mapping
  - Snowdonia National Park
  - Settlement boundary
  - NRW Recorded Flood Extents
- Number of sewer flooding incidents by ward**
- |  |         |  |       |
|--|---------|--|-------|
|  | No data |  | 10-25 |
|  | 1 - 5   |  | 25-30 |
|  | 5-10    |  | >30   |

**Notes**  
 If no data is displayed on the map, or not all features are present, this indicates that the respective flood source or features are not present within this area.  
 Sewer flooding data has been supplied by Dŵr Cymru Welsh Water and Severn Trent Water Limited



**Powys County Council  
 Stage 1 Strategic Flood  
 Consequences Assessment  
*Historic Flooding***

**Settlement Area- Llangurig**

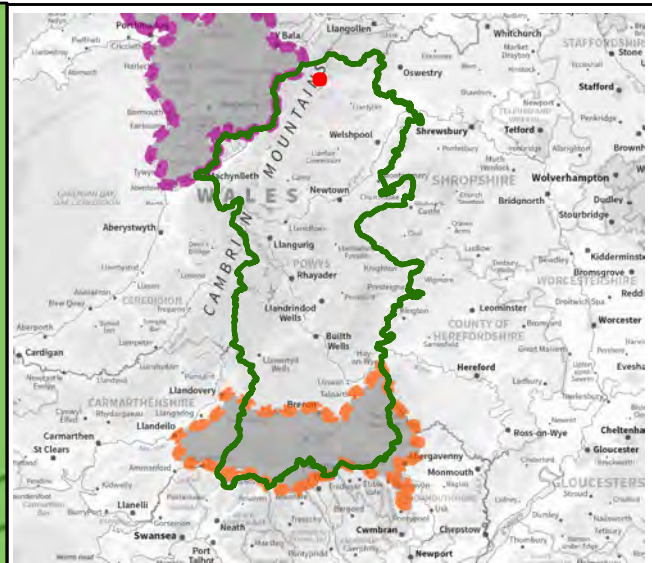

This document is the property of Jeremy Benn Associates Ltd. It shall not be reproduced in whole or in part, nor disclosed to a third party, without the permission of Jeremy Benn Associates Ltd.

Drawn	HB	28/10/2022
Checked	CB	07/11/2022
Approved	GB	08/11/2022

0 0.1 0.2 Kilometers

Contains OS data © Crown copyright and database right 2022  
 Contains Natural Resources Wales information © Natural Resources Wales and Database Right. All rights Reserved.





**KEY**

- Powys County Council
- Brecon Beacons National Park Authority- see separate mapping
- Snowdonia National Park
- Settlement boundary
- NRW Recorded Flood Extents

**Number of sewer flooding incidents by ward**

- |  |         |  |       |
|--|---------|--|-------|
|  | No data |  | 10-25 |
|  | 1 - 5   |  | 25-30 |
|  | 5-10    |  | >30   |

**Notes**  
 If no data is displayed on the map, or not all features are present, this indicates that the respective flood source or features are not present within this area.  
 Sewer flooding data has been supplied by Dŵr Cymru Welsh Water and Severn Trent Water Limited



**Powys County Council  
 Stage 1 Strategic Flood  
 Consequences Assessment  
 Historic Flooding**

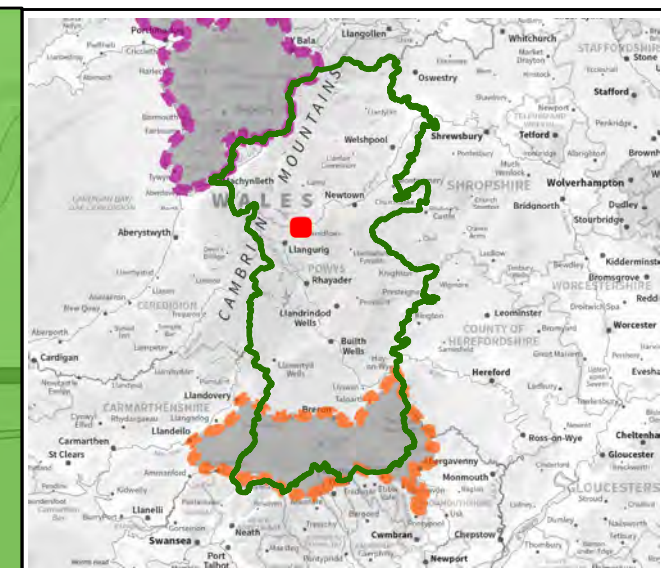
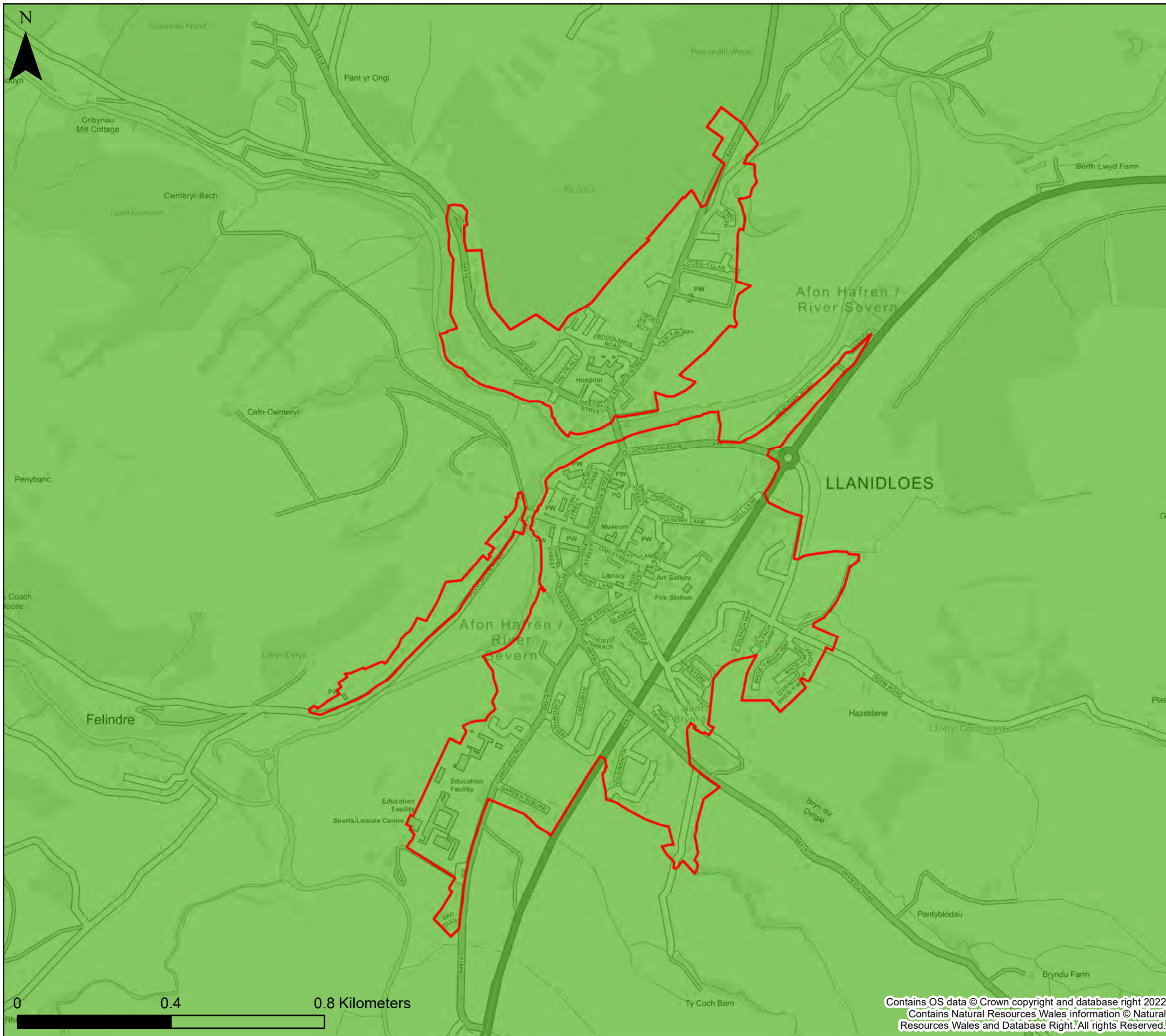
**Settlement Area- Llangynog**

This document is the property of Jeremy Benn Associates Ltd. It shall not be reproduced in whole or in part, nor disclosed to a third party, without the permission of Jeremy Benn Associates Ltd.

Drawn	HB	28/10/2022
Checked	CB	07/11/2022
Approved	GB	08/11/2022

Contains OS data © Crown copyright and database right 2022  
 Contains Natural Resources Wales information © Natural Resources Wales and Database Right. All rights Reserved.





**KEY**

- Powys County Council
- Brecon Beacons National Park Authority- see separate mapping
- Snowdonia National Park
- Settlement boundary
- NRW Recorded Flood Extents

**Number of sewer flooding incidents by ward**

	No data		10-25
	1 - 5		25-30
	5-10		>30

**Notes**  
 If no data is displayed on the map, or not all features are present, this indicates that the respective flood source or features are not present within this area.  
 Sewer flooding data has been supplied by Dŵr Cymru Welsh Water and Severn Trent Water Limited



**Powys County Council  
 Stage 1 Strategic Flood  
 Consequences Assessment  
 Historic Flooding**

**Settlement Area- Llanidloes**

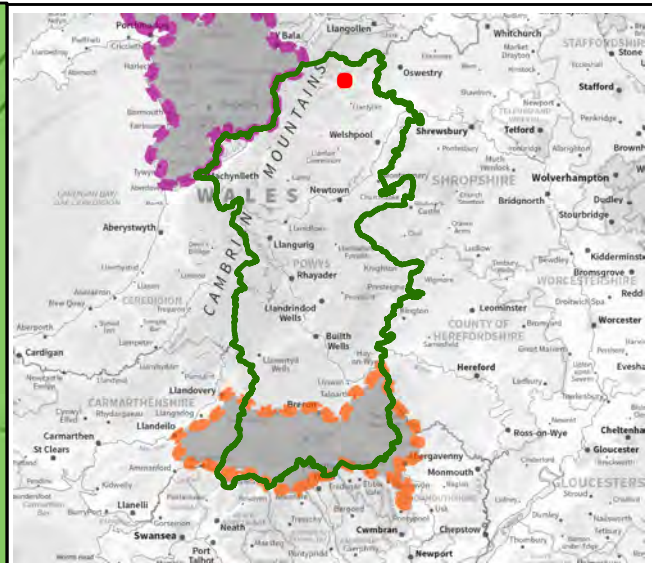
This document is the property of Jeremy Benn Associates Ltd. It shall not be reproduced in whole or in part, nor disclosed to a third party, without the permission of Jeremy Benn Associates Ltd.

Drawn	HB	28/10/2022
Checked	CB	07/11/2022
Approved	GB	08/11/2022

Contains OS data © Crown copyright and database right 2022  
 Contains Natural Resources Wales information © Natural Resources Wales and Database Right. All rights Reserved.







**KEY**

- Powys County Council
- Brecon Beacons National Park Authority- see separate mapping
- Snowdonia National Park
- Settlement boundary
- NRW Recorded Flood Extents

**Number of sewer flooding incidents by ward**

	No data		10-25
	1 - 5		25-30
	5-10		>30

**Notes**  
 If no data is displayed on the map, or not all features are present, this indicates that the respective flood source or features are not present within this area.  
 Sewer flooding data has been supplied by Dŵr Cymru Welsh Water and Severn Trent Water Limited



**Powys County Council  
 Stage 1 Strategic Flood  
 Consequences Assessment  
 Historic Flooding**

**Settlement Area- Llanrhaeadr-ym-Mochnant**

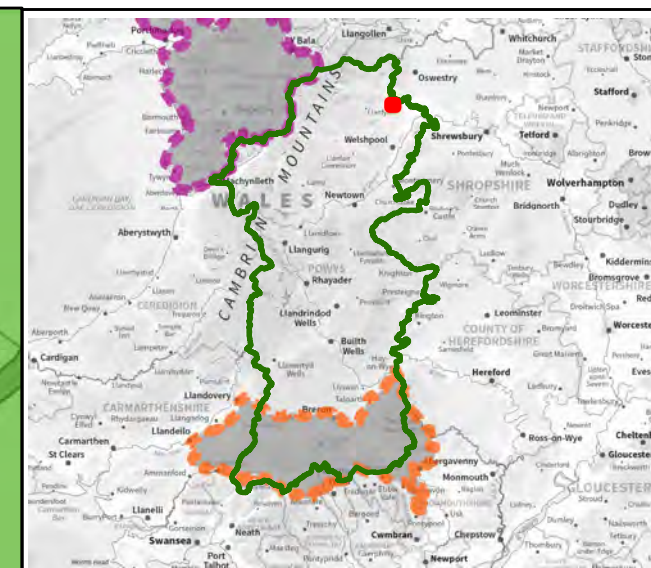
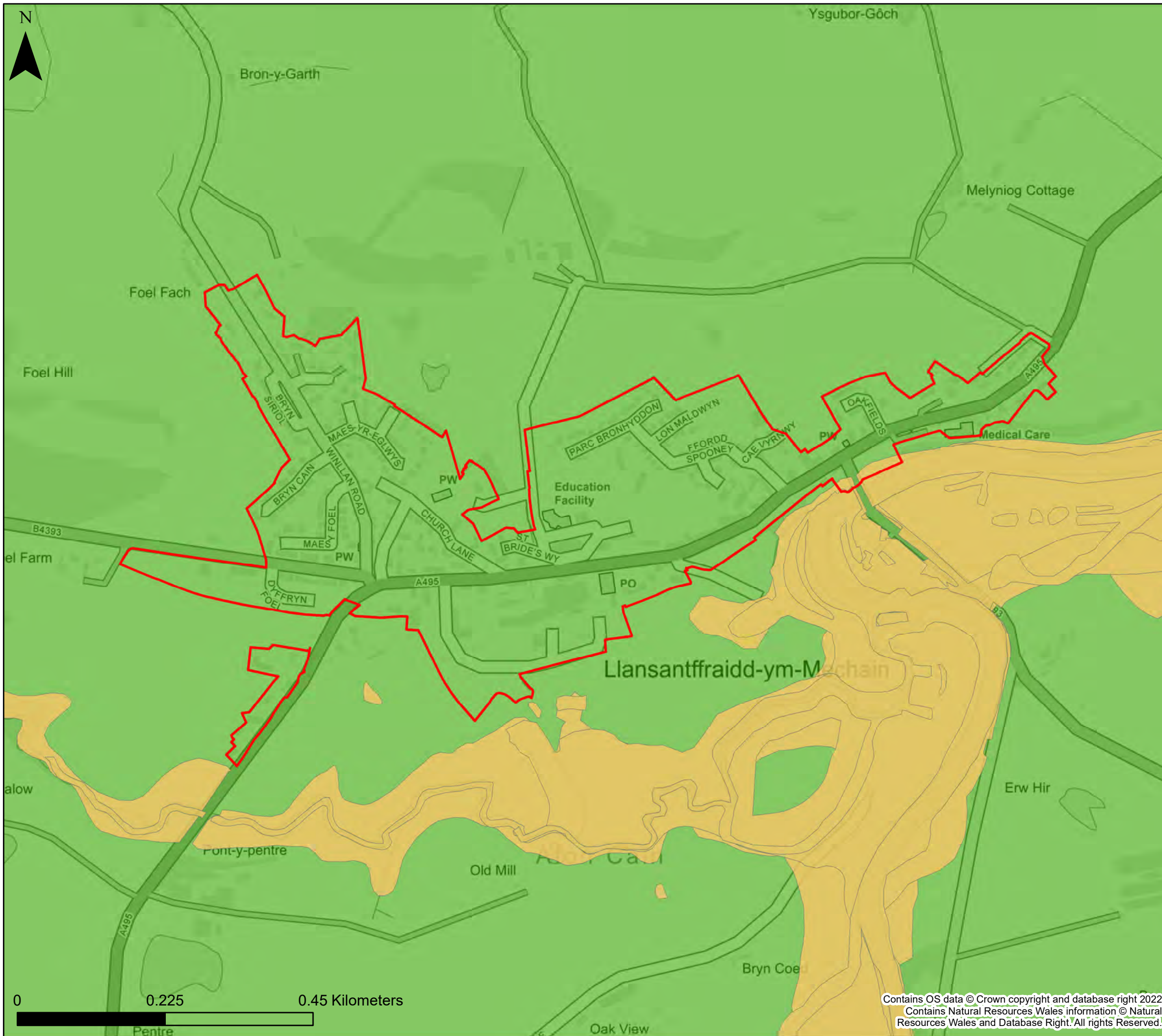
This document is the property of Jeremy Benn Associates Ltd. It shall not be reproduced in whole or in part, nor disclosed to a third party, without the permission of Jeremy Benn Associates Ltd.

Drawn	HB	28/10/2022
Checked	CB	07/11/2022
Approved	GB	08/11/2022

0 0.175 0.35 Kilometers

Contains OS data © Crown copyright and database right 2022  
 Contains Natural Resources Wales information © Natural Resources Wales and Database Right. All rights Reserved.





**KEY**

- Powys County Council
- Brecon Beacons National Park Authority- see separate mapping
- Snowdonia National Park
- Settlement boundary
- NRW Recorded Flood Extents

**Number of sewer flooding incidents by ward**

	No data		10-25
	1 - 5		25-30
	5-10		>30

**Notes**  
 If no data is displayed on the map, or not all features are present, this indicates that the respective flood source or features are not present within this area.  
 Sewer flooding data has been supplied by Dŵr Cymru Welsh Water and Severn Trent Water Limited



**Powys County Council  
 Stage 1 Strategic Flood  
 Consequences Assessment  
 Historic Flooding**

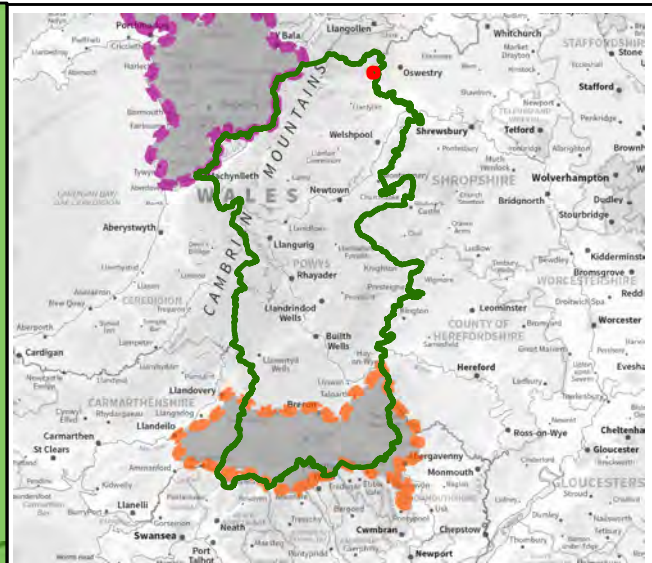
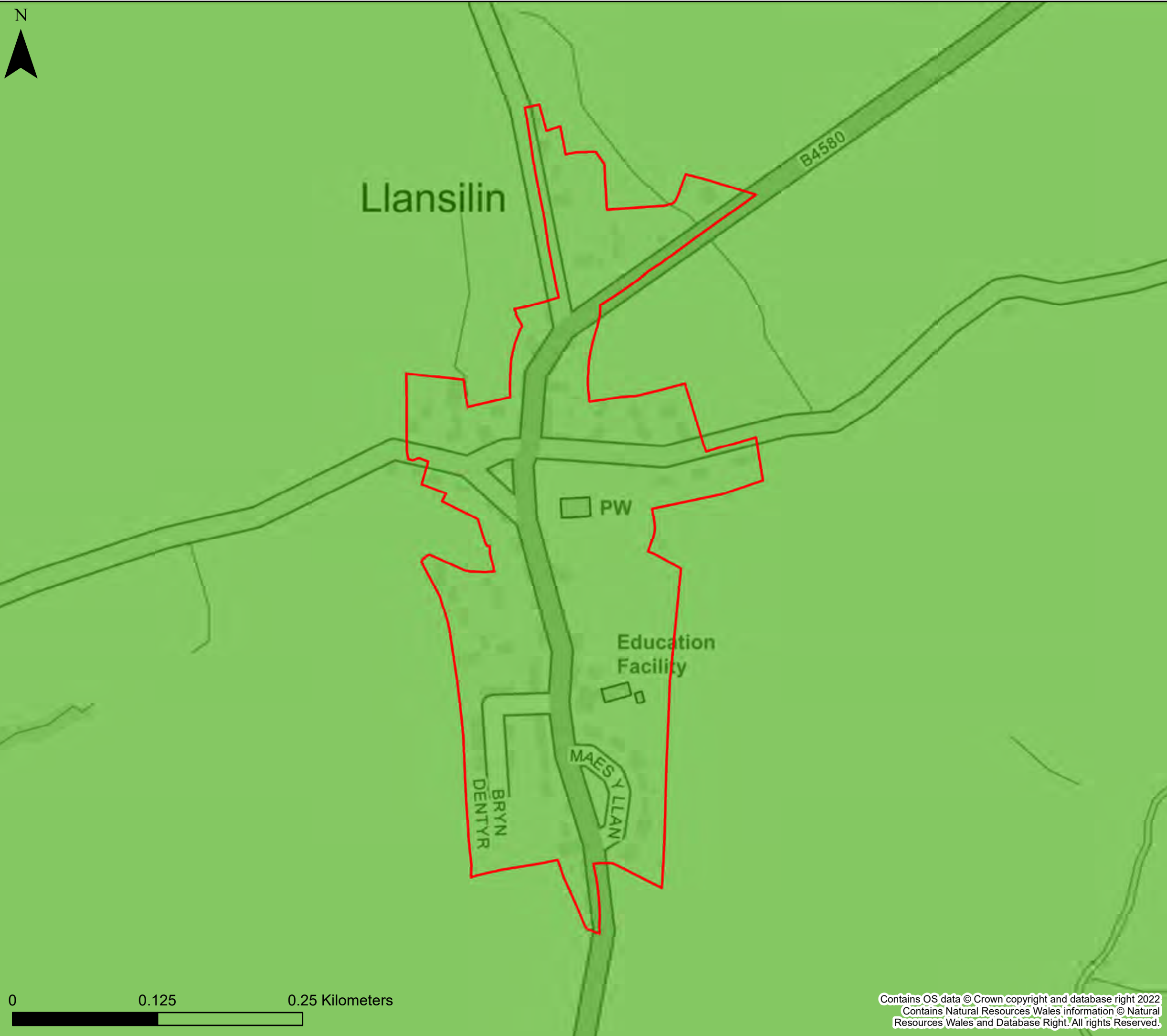
**Settlement Area- Llansantffraid-ym-Mechain**

This document is the property of Jeremy Benn Associates Ltd. It shall not be reproduced in whole or in part, nor disclosed to a third party, without the permission of Jeremy Benn Associates Ltd.

Drawn	HB	28/10/2022
Checked	CB	07/11/2022
Approved	GB	08/11/2022

Contains OS data © Crown copyright and database right 2022  
 Contains Natural Resources Wales information © Natural Resources Wales and Database Right. All rights Reserved.





**KEY**

- Powys County Council
- Brecon Beacons National Park Authority- see separate mapping
- Snowdonia National Park
- Settlement boundary
- NRW Recorded Flood Extents

**Number of sewer flooding incidents by ward**

	No data		10-25
	1 - 5		25-30
	5-10		>30

**Notes**  
 If no data is displayed on the map, or not all features are present, this indicates that the respective flood source or features are not present within this area.  
 Sewer flooding data has been supplied by Dŵr Cymru Welsh Water and Severn Trent Water Limited



**Powys County Council  
 Stage 1 Strategic Flood  
 Consequences Assessment  
*Historic Flooding***

**Settlement Area- Llansilin**

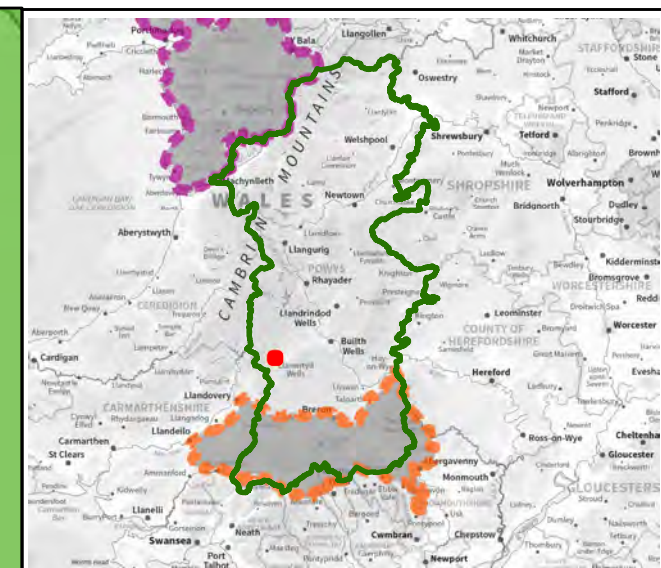
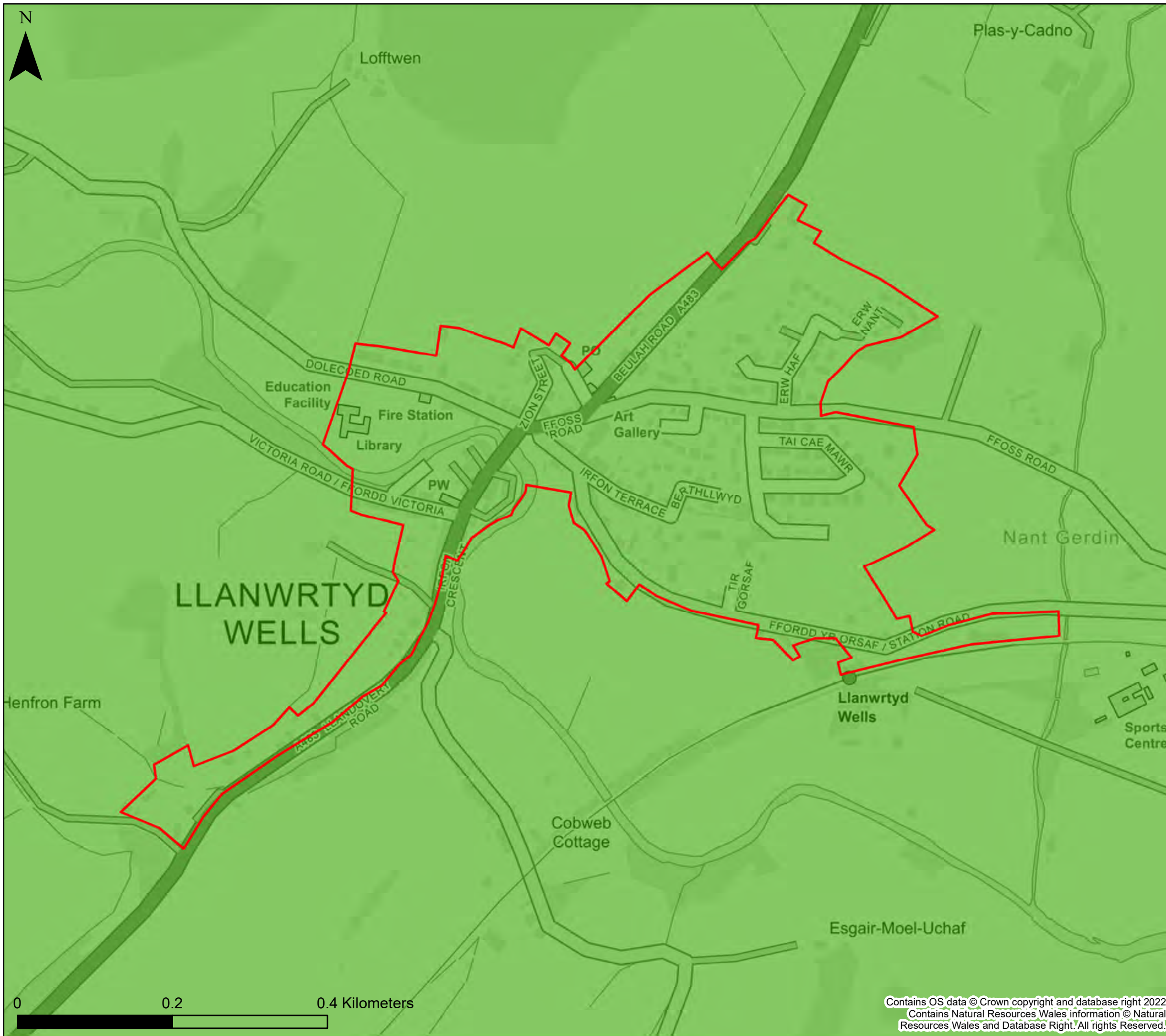
This document is the property of Jeremy Benn Associates Ltd. It shall not be reproduced in whole or in part, nor disclosed to a third party, without the permission of Jeremy Benn Associates Ltd.

Drawn	HB	28/10/2022
Checked	CB	07/11/2022
Approved	GB	08/11/2022

0      0.125      0.25 Kilometers

Contains OS data © Crown copyright and database right 2022  
 Contains Natural Resources Wales information © Natural Resources Wales and Database Right. All rights Reserved.





**KEY**

- Powys County Council
  - Brecon Beacons National Park Authority- see separate mapping
  - Snowdonia National Park
  - Settlement boundary
  - NRW Recorded Flood Extents
- Number of sewer flooding incidents by ward
- |  |         |  |       |
|--|---------|--|-------|
|  | No data |  | 10-25 |
|  | 1 - 5   |  | 25-30 |
|  | 5-10    |  | >30   |

**Notes**  
 If no data is displayed on the map, or not all features are present, this indicates that the respective flood source or features are not present within this area.  
 Sewer flooding data has been supplied by Dŵr Cymru Welsh Water and Severn Trent Water Limited



**Powys County Council  
 Stage 1 Strategic Flood  
 Consequences Assessment  
 Historic Flooding**

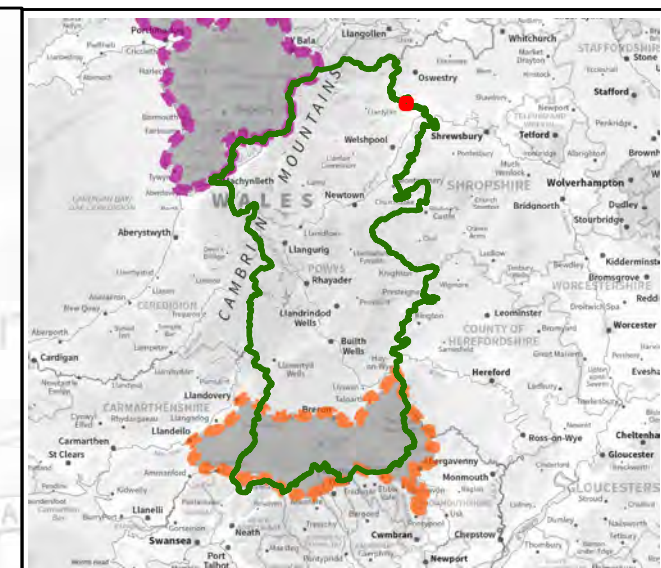
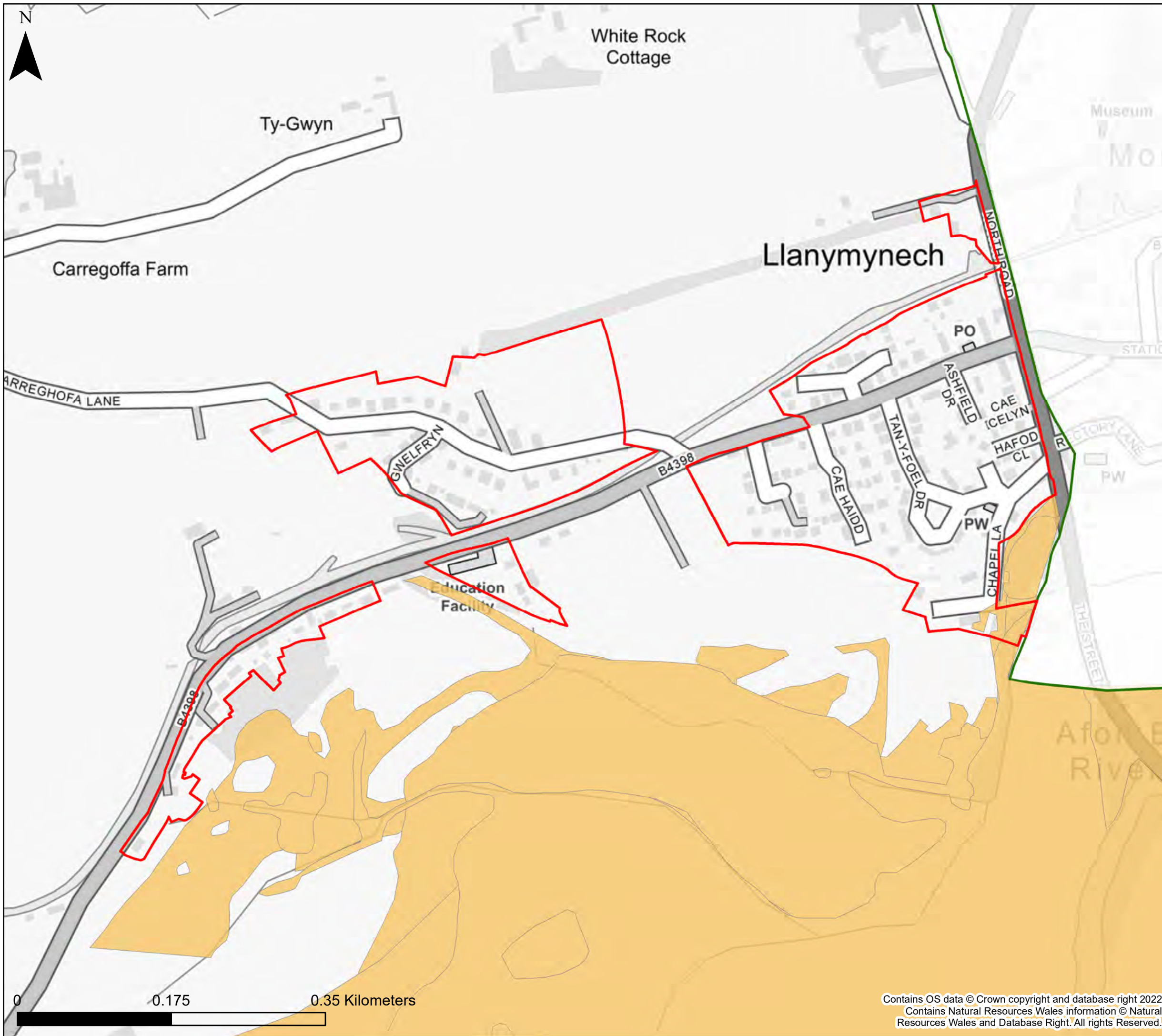
**Settlement Area- Llanwrtyd Wells**

This document is the property of Jeremy Benn Associates Ltd. It shall not be reproduced in whole or in part, nor disclosed to a third party, without the permission of Jeremy Benn Associates Ltd.

Drawn	HB	28/10/2022
Checked	CB	07/11/2022
Approved	GB	08/11/2022

Contains OS data © Crown copyright and database right 2022  
 Contains Natural Resources Wales information © Natural Resources Wales and Database Right. All rights Reserved.





**KEY**

- Powys County Council
  - Brecon Beacons National Park Authority- see separate mapping
  - Snowdonia National Park
  - Settlement boundary
  - NRW Recorded Flood Extents
- Number of sewer flooding incidents by ward
- |                                                                                                                                                     |                                                                                                                                                     |
|-----------------------------------------------------------------------------------------------------------------------------------------------------|-----------------------------------------------------------------------------------------------------------------------------------------------------|
| <span style="background-color: #fff; border: 1px solid #ccc; display: inline-block; width: 15px; height: 10px; margin-right: 5px;"></span> No data  | <span style="background-color: #add8e6; border: 1px solid #ccc; display: inline-block; width: 15px; height: 10px; margin-right: 5px;"></span> 10-25 |
| <span style="background-color: #90ee90; border: 1px solid #ccc; display: inline-block; width: 15px; height: 10px; margin-right: 5px;"></span> 1 - 5 | <span style="background-color: #6495ed; border: 1px solid #ccc; display: inline-block; width: 15px; height: 10px; margin-right: 5px;"></span> 25-30 |
| <span style="background-color: #90ee90; border: 1px solid #ccc; display: inline-block; width: 15px; height: 10px; margin-right: 5px;"></span> 5-10  | <span style="background-color: #4169e1; border: 1px solid #ccc; display: inline-block; width: 15px; height: 10px; margin-right: 5px;"></span> >30   |

**Notes**  
 If no data is displayed on the map, or not all features are present, this indicates that the respective flood source or features are not present within this area.  
 Sewer flooding data has been supplied by Dŵr Cymru Welsh Water and Severn Trent Water Limited



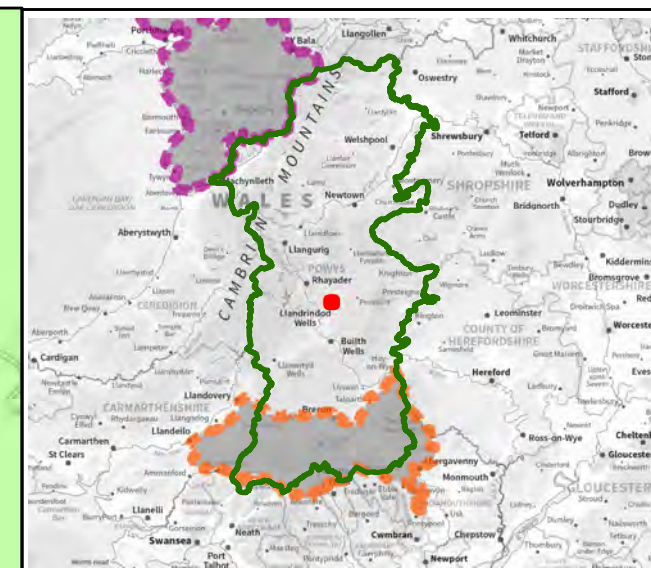
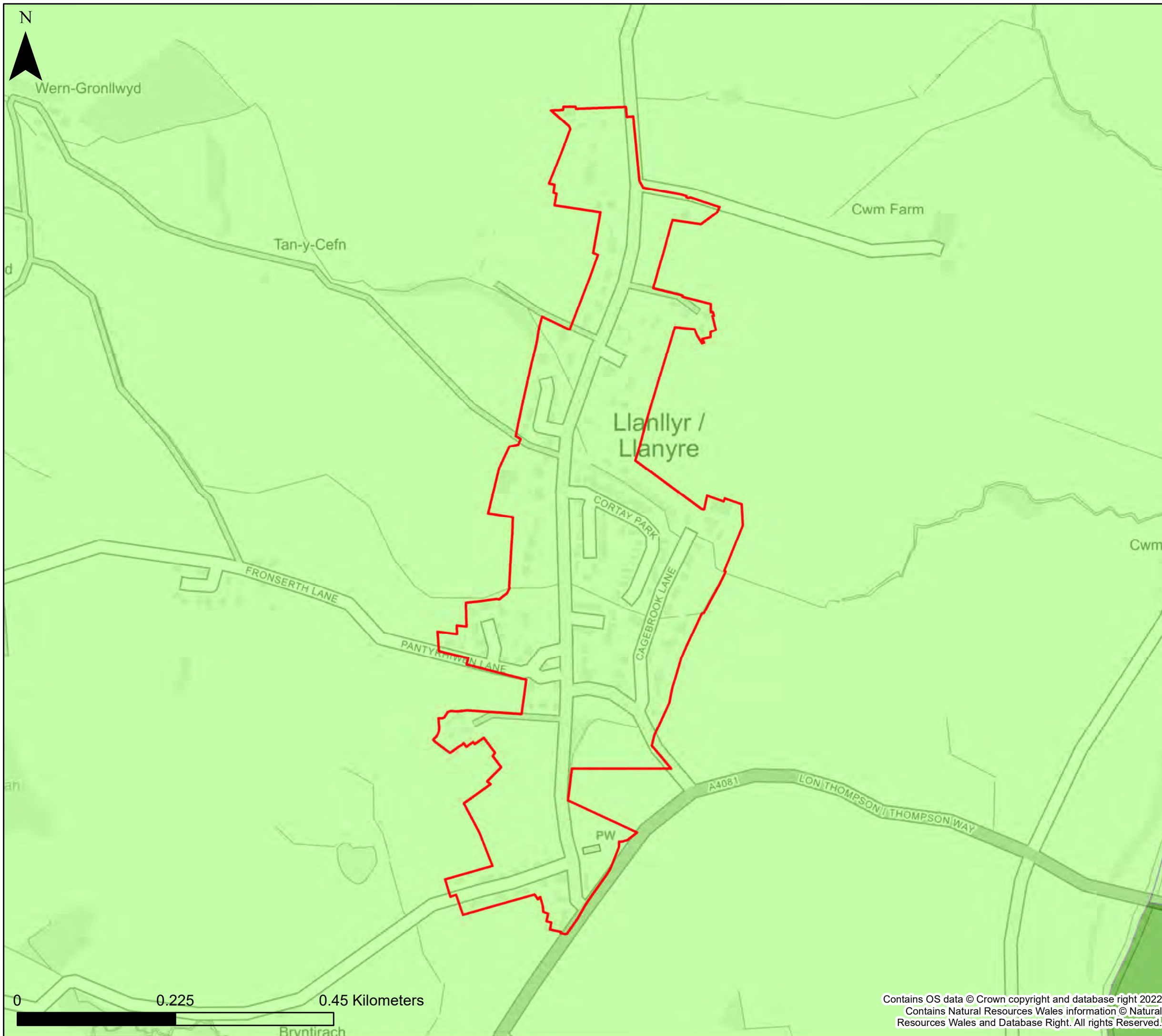
**Powys County Council  
 Stage 1 Strategic Flood  
 Consequences Assessment  
*Historic Flooding***

**Settlement Area- Llanymynech**

This document is the property of Jeremy Benn Associates Ltd. It shall not be reproduced in whole or in part, nor disclosed to a third party, without the permission of Jeremy Benn Associates Ltd.

Drawn	HB	28/10/2022
Checked	CB	07/11/2022
Approved	GB	08/11/2022





**KEY**

- Powys County Council
- Brecon Beacons National Park Authority- see separate mapping
- Snowdonia National Park
- Settlement boundary
- NRW Recorded Flood Extents

**Number of sewer flooding incidents by ward**

	No data		10-25
	1 - 5		25-30
	5-10		>30

**Notes**  
 If no data is displayed on the map, or not all features are present, this indicates that the respective flood source or features are not present within this area.  
 Sewer flooding data has been supplied by Dŵr Cymru Welsh Water and Severn Trent Water Limited



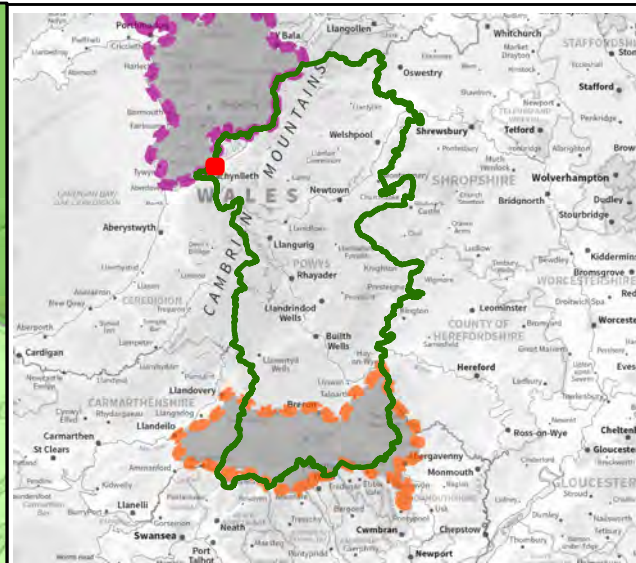
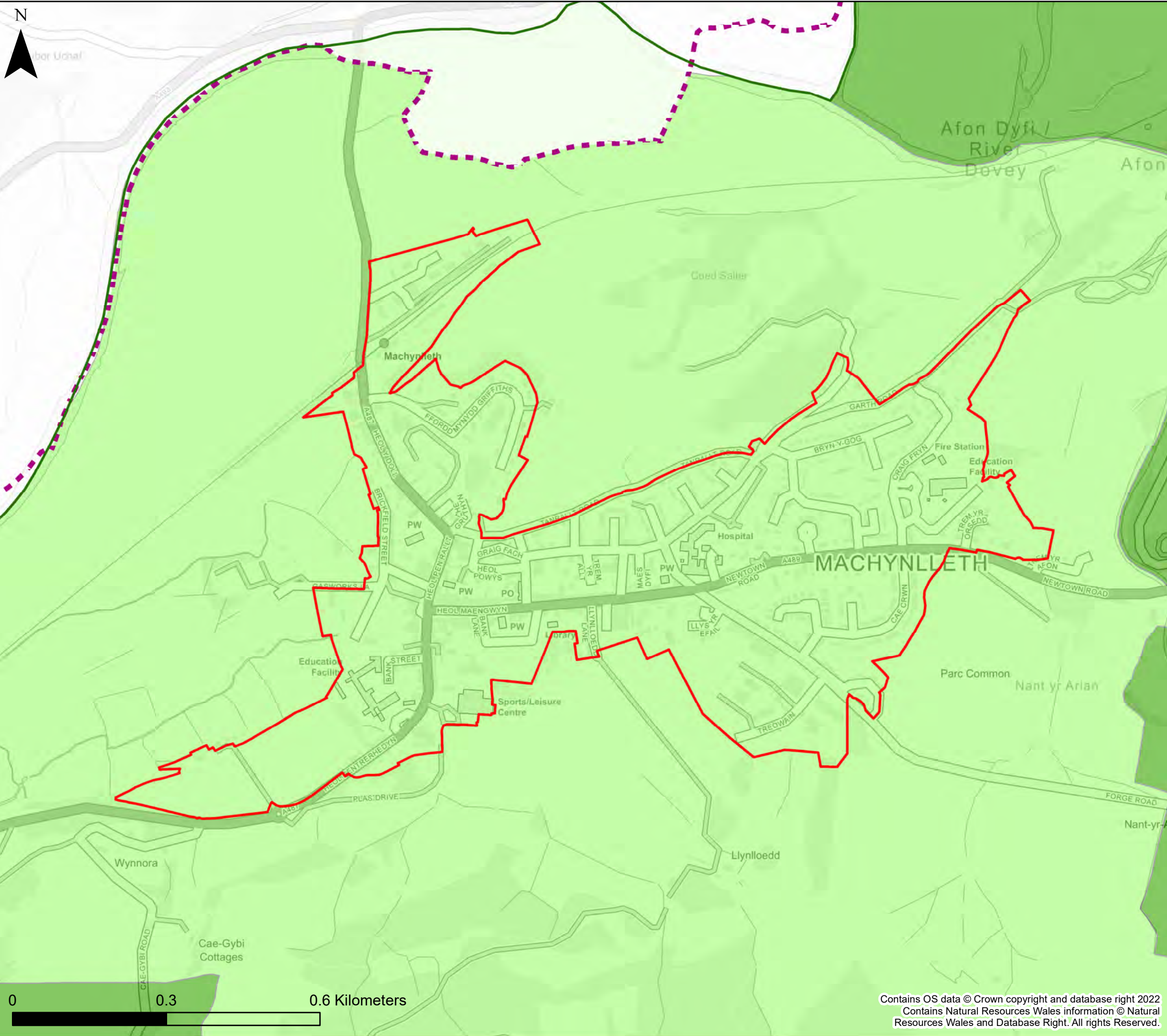
**Powys County Council  
 Stage 1 Strategic Flood  
 Consequences Assessment  
 Historic Flooding**

**Settlement Area- Llanyre**

This document is the property of Jeremy Benn Associates Ltd. It shall not be reproduced in whole or in part, nor disclosed to a third party, without the permission of Jeremy Benn Associates Ltd.

Drawn	HB	28/10/2022
Checked	CB	07/11/2022
Approved	GB	08/11/2022





**KEY**

- Powys County Council
  - Brecon Beacons National Park Authority- see separate mapping
  - Snowdonia National Park
  - Settlement boundary
  - NRW Recorded Flood Extents
- Number of sewer flooding incidents by ward**
- |  |         |  |       |
|--|---------|--|-------|
|  | No data |  | 10-25 |
|  | 1 - 5   |  | 25-30 |
|  | 5-10    |  | >30   |

**Notes**  
 If no data is displayed on the map, or not all features are present, this indicates that the respective flood source or features are not present within this area.  
 Sewer flooding data has been supplied by Dŵr Cymru Welsh Water and Severn Trent Water Limited



**Powys County Council  
 Stage 1 Strategic Flood  
 Consequences Assessment  
 Historic Flooding**

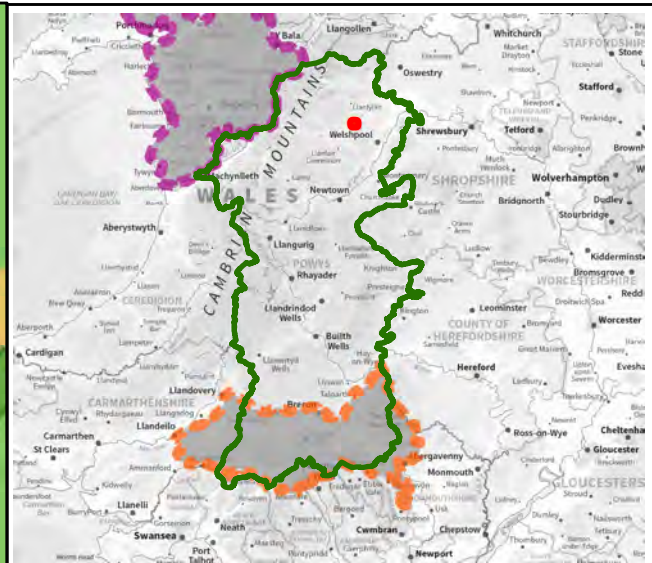
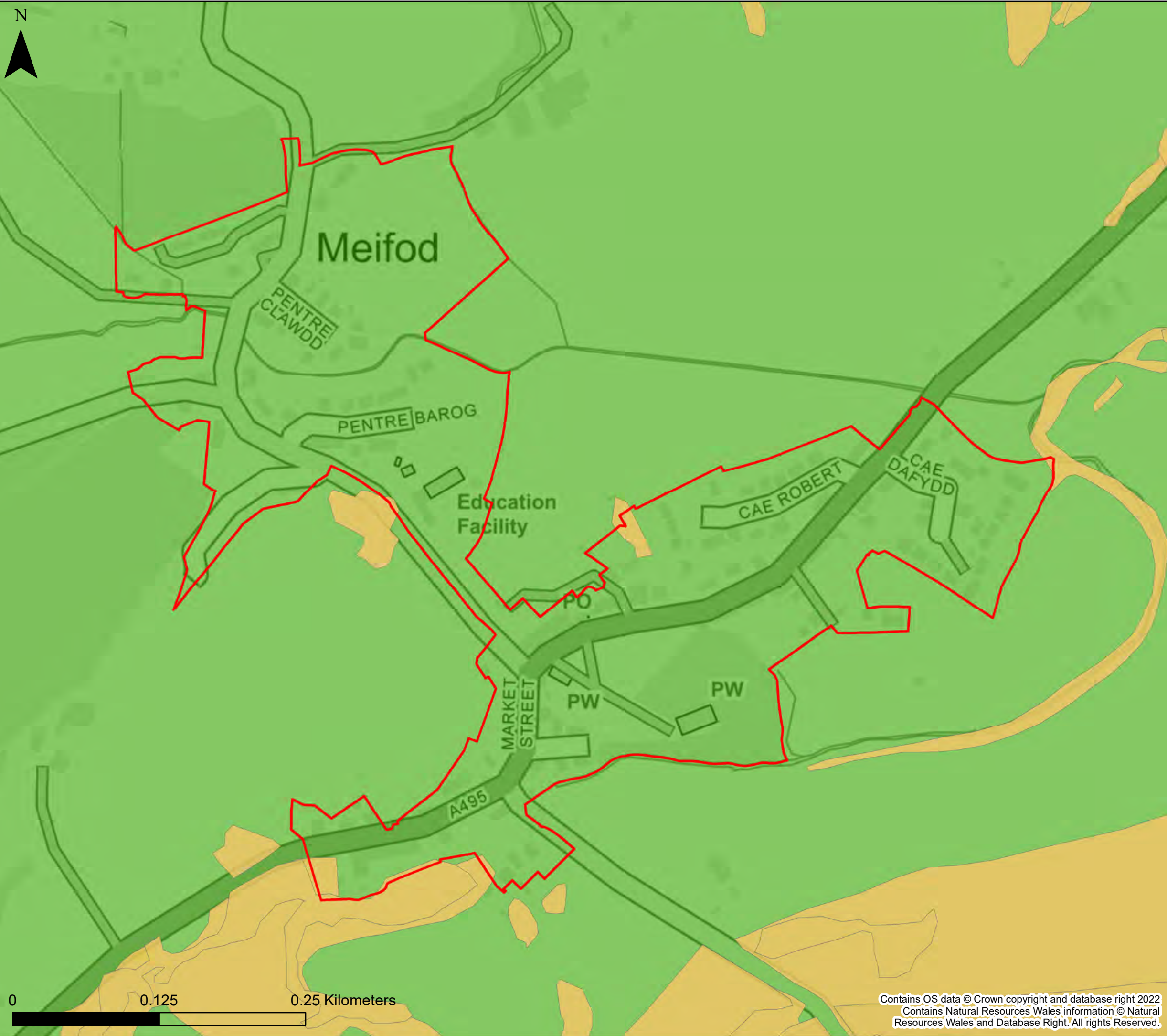
**Settlement Area- Machynlleth**

This document is the property of Jeremy Benn Associates Ltd. It shall not be reproduced in whole or in part, nor disclosed to a third party, without the permission of Jeremy Benn Associates Ltd.

Drawn	HB	28/10/2022
Checked	CB	07/11/2022
Approved	GB	08/11/2022







**KEY**

- Powys County Council
- Brecon Beacons National Park Authority- see separate mapping
- Snowdonia National Park
- Settlement boundary
- NRW Recorded Flood Extents

**Number of sewer flooding incidents by ward**

	No data		10-25
	1 - 5		25-30
	5-10		>30

**Notes**  
 If no data is displayed on the map, or not all features are present, this indicates that the respective flood source or features are not present within this area.  
 Sewer flooding data has been supplied by Dŵr Cymru Welsh Water and Severn Trent Water Limited



**Powys County Council  
 Stage 1 Strategic Flood  
 Consequences Assessment  
 Historic Flooding**

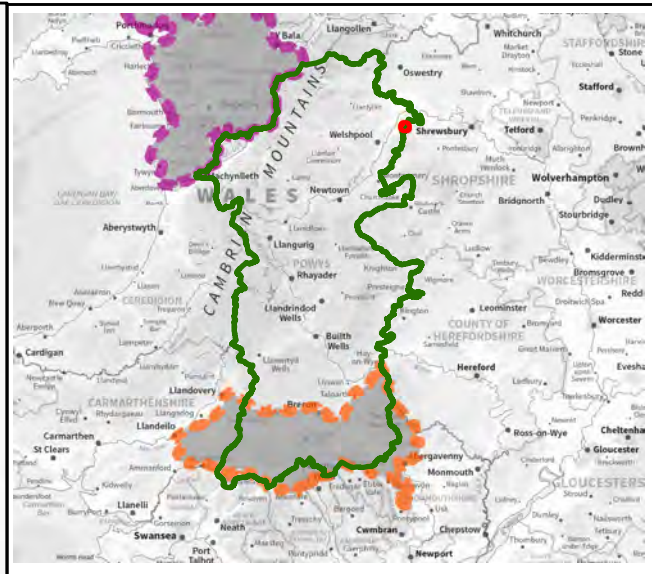

**Settlement Area- Meifod**

This document is the property of Jeremy Benn Associates Ltd. It shall not be reproduced in whole or in part, nor disclosed to a third party, without the permission of Jeremy Benn Associates Ltd.

Drawn	HB	28/10/2022
Checked	CB	07/11/2022
Approved	GB	08/11/2022

Contains OS data © Crown copyright and database right 2022  
 Contains Natural Resources Wales information © Natural Resources Wales and Database Right. All rights Reserved.





**KEY**

- Powys County Council
  - Brecon Beacons National Park Authority- see separate mapping
  - Snowdonia National Park
  - Settlement boundary
  - NRW Recorded Flood Extents
- Number of sewer flooding incidents by ward
- |  |         |  |       |
|--|---------|--|-------|
|  | No data |  | 10-25 |
|  | 1 - 5   |  | 25-30 |
|  | 5-10    |  | >30   |

**Notes**  
 If no data is displayed on the map, or not all features are present, this indicates that the respective flood source or features are not present within this area.  
 Sewer flooding data has been supplied by Dŵr Cymru Welsh Water and Severn Trent Water Limited



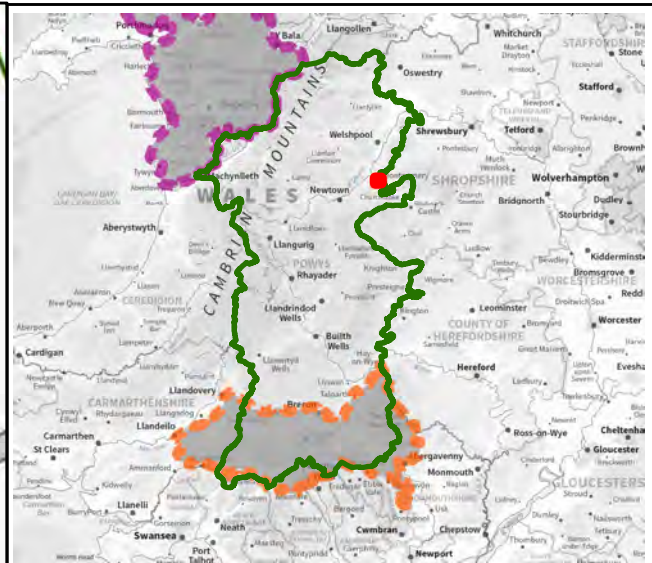
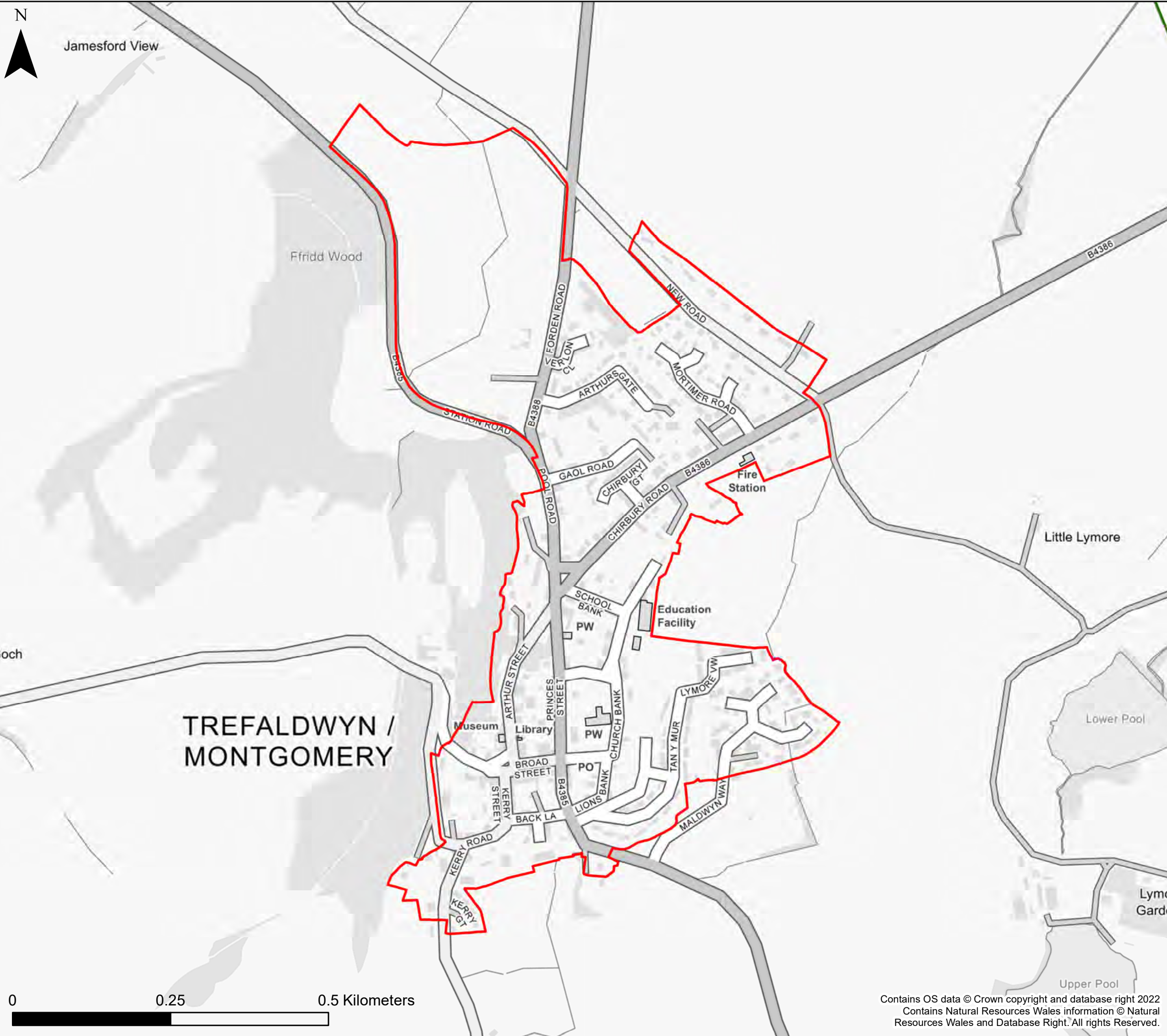
Powys County Council  
 Stage 1 Strategic Flood  
 Consequences Assessment  
*Historic Flooding*

**Settlement Area- Middletown**

This document is the property of Jeremy Benn Associates Ltd. It shall not be reproduced in whole or in part, nor disclosed to a third party, without the permission of Jeremy Benn Associates Ltd.

Drawn	HB	28/10/2022
Checked	CB	07/11/2022
Approved	GB	08/11/2022





**KEY**

- Powys County Council
- Brecon Beacons National Park Authority- see separate mapping
- Snowdonia National Park
- Settlement boundary
- NRW Recorded Flood Extents

**Number of sewer flooding incidents by ward**

	No data		10-25
	1 - 5		25-30
	5-10		>30

**Notes**  
 If no data is displayed on the map, or not all features are present, this indicates that the respective flood source or features are not present within this area.  
 Sewer flooding data has been supplied by Dŵr Cymru Welsh Water and Severn Trent Water Limited



**Powys County Council  
 Stage 1 Strategic Flood  
 Consequences Assessment  
 Historic Flooding**

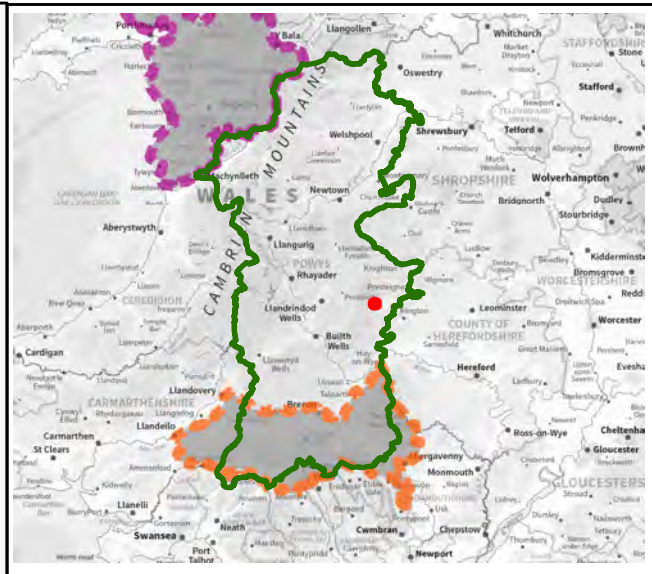
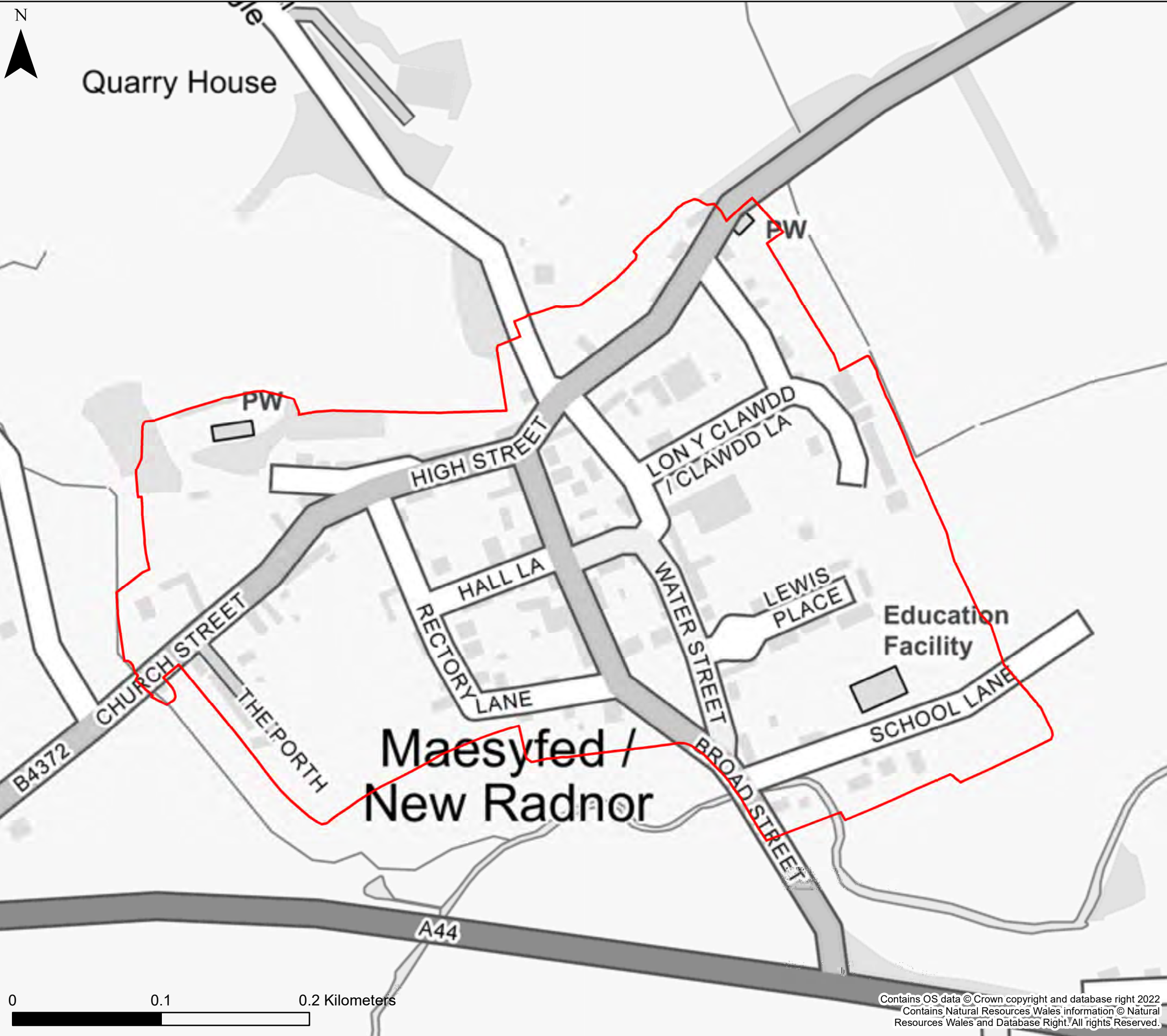
**Settlement Area- Montgomery**

This document is the property of Jeremy Benn Associates Ltd. It shall not be reproduced in whole or in part, nor disclosed to a third party, without the permission of Jeremy Benn Associates Ltd.

Drawn	HB	28/10/2022
Checked	CB	07/11/2022
Approved	GB	08/11/2022

Contains OS data © Crown copyright and database right 2022  
 Contains Natural Resources Wales information © Natural Resources Wales and Database Right. All rights Reserved.





**KEY**

- Powys County Council
  - Brecon Beacons National Park Authority- see separate mapping
  - Snowdonia National Park
  - Settlement boundary
  - NRW Recorded Flood Extents
- Number of sewer flooding incidents by ward
- |  |         |  |       |
|--|---------|--|-------|
|  | No data |  | 10-25 |
|  | 1 - 5   |  | 25-30 |
|  | 5-10    |  | >30   |

**Notes**  
 If no data is displayed on the map, or not all features are present, this indicates that the respective flood source or features are not present within this area.  
 Sewer flooding data has been supplied by Dŵr Cymru Welsh Water and Severn Trent Water Limited




Powys County Council  
 Stage 1 Strategic Flood  
 Consequences Assessment  
*Historic Flooding*

**Settlement Area- New Radnor**

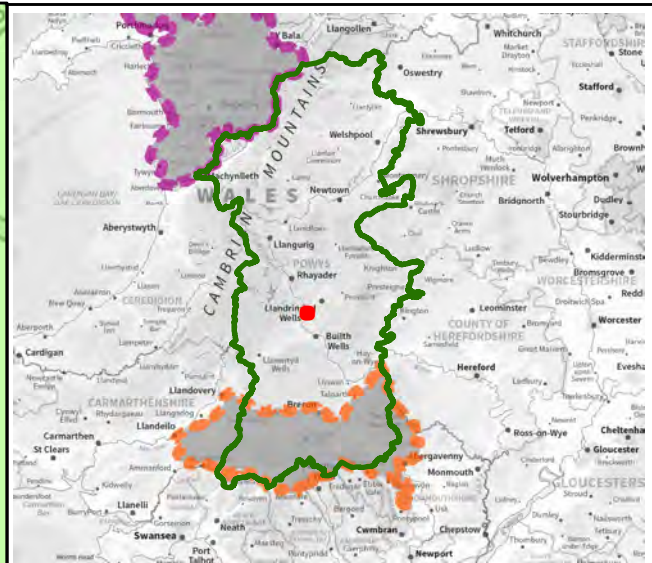
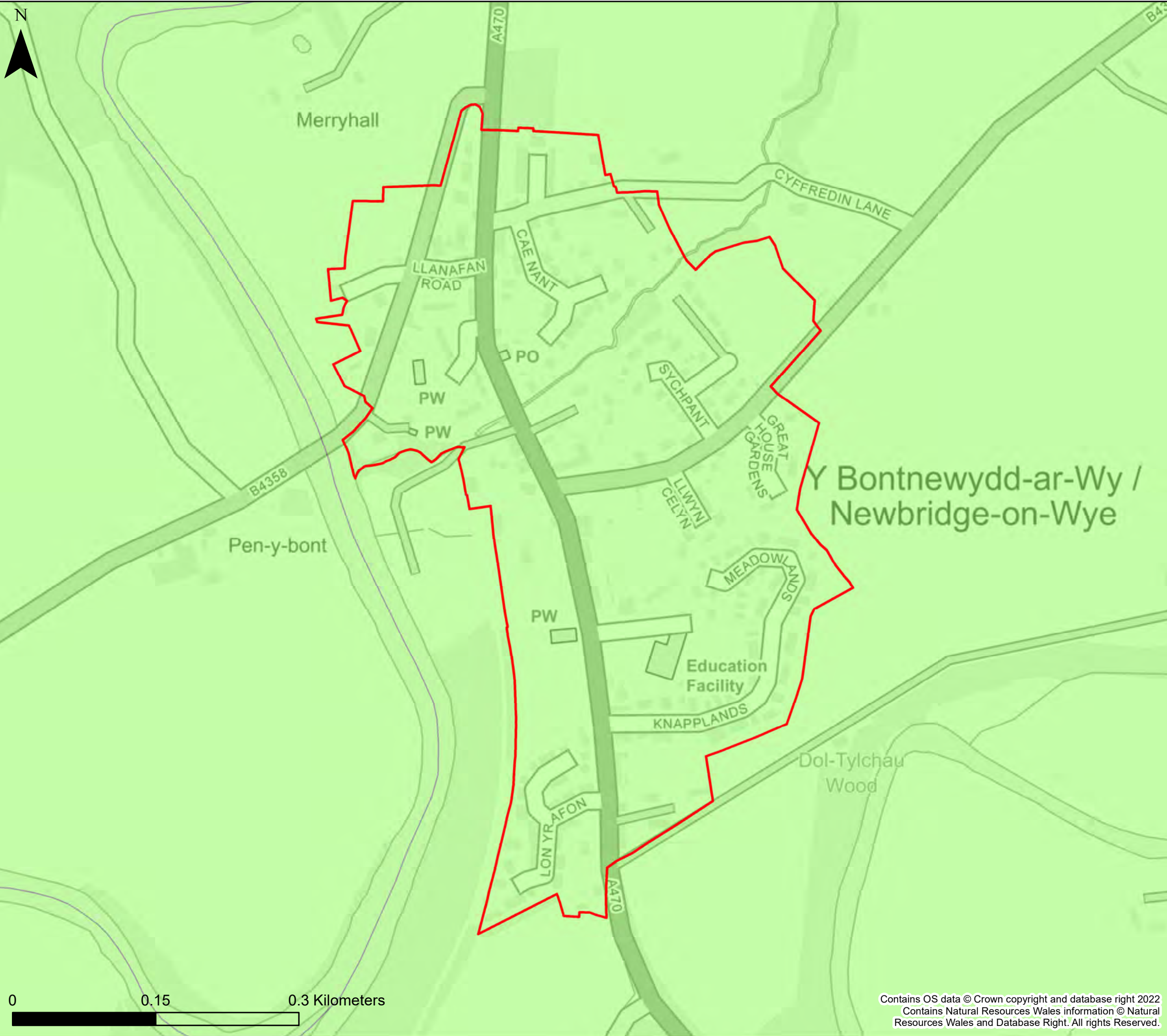
This document is the property of Jeremy Benn Associates Ltd. It shall not be reproduced in whole or in part, nor disclosed to a third party, without the permission of Jeremy Benn Associates Ltd.

Drawn	HB	28/10/2022
Checked	CB	07/11/2022
Approved	GB	08/11/2022



Contains OS data © Crown copyright and database right 2022  
 Contains Natural Resources Wales information © Natural Resources Wales and Database Right. All rights Reserved.





**KEY**

- Powys County Council
  - Brecon Beacons National Park Authority- see separate mapping
  - Snowdonia National Park
  - Settlement boundary
  - NRW Recorded Flood Extents
- Number of sewer flooding incidents by ward
- |  |         |  |       |
|--|---------|--|-------|
|  | No data |  | 10-25 |
|  | 1 - 5   |  | 25-30 |
|  | 5-10    |  | >30   |

**Notes**  
 If no data is displayed on the map, or not all features are present, this indicates that the respective flood source or features are not present within this area.  
 Sewer flooding data has been supplied by Dŵr Cymru Welsh Water and Severn Trent Water Limited



**Powys County Council  
 Stage 1 Strategic Flood  
 Consequences Assessment  
 Historic Flooding**

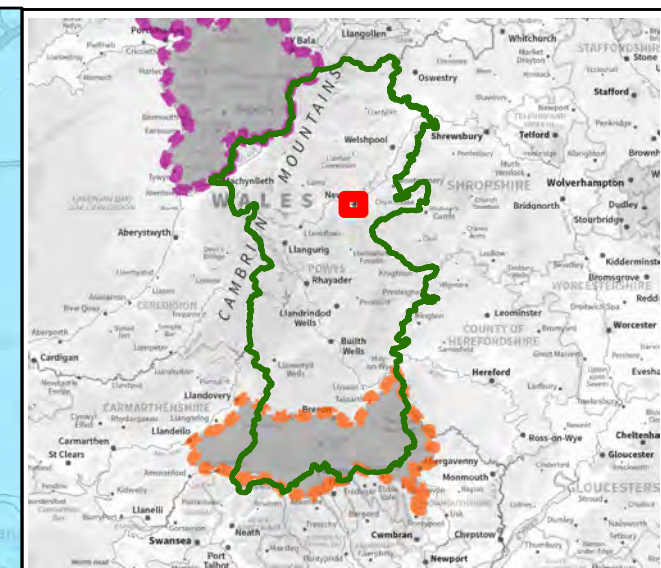
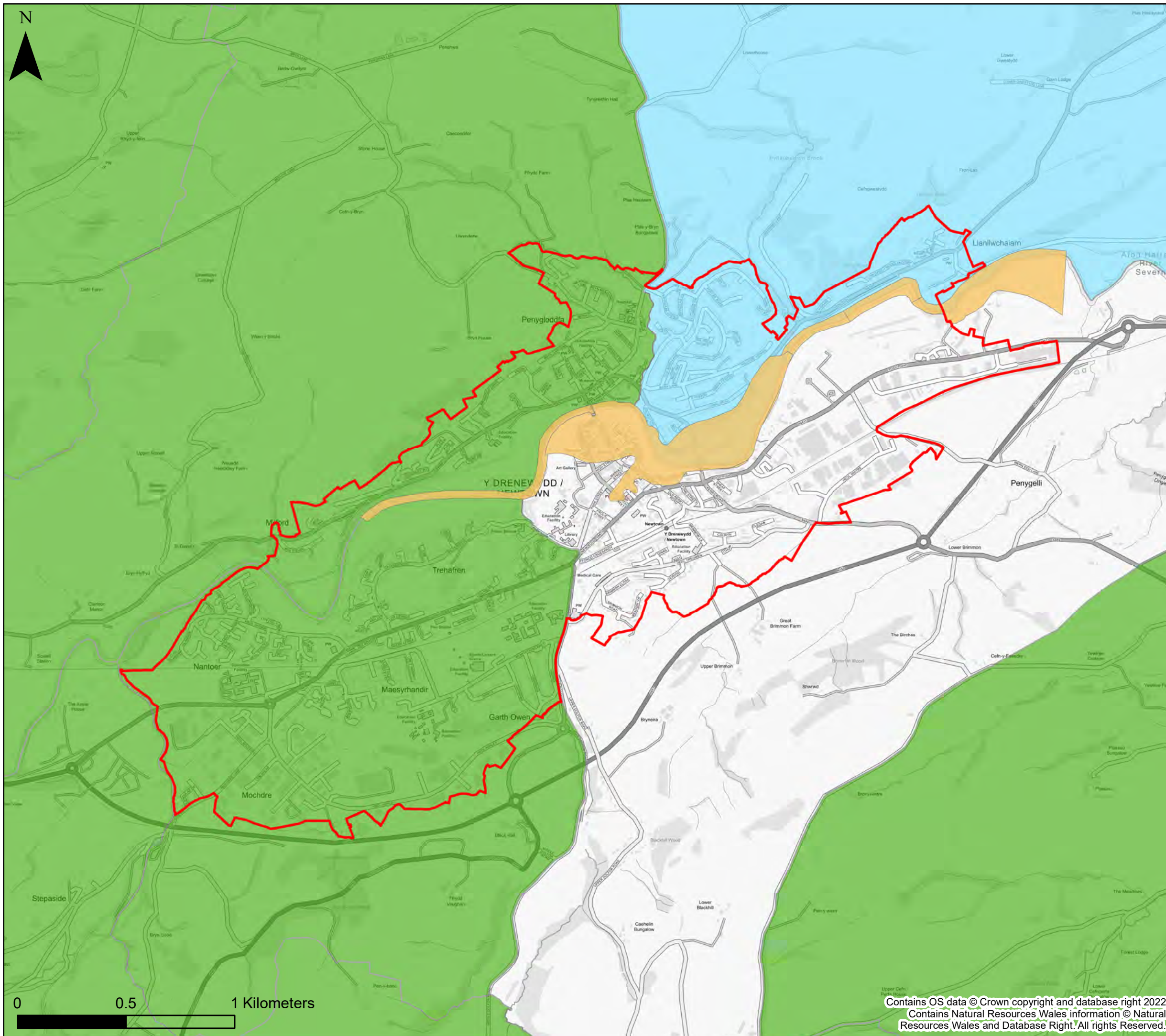
**Settlement Area- Newbridge on Wye**

This document is the property of Jeremy Benn Associates Ltd. It shall not be reproduced in whole or in part, nor disclosed to a third party, without the permission of Jeremy Benn Associates Ltd.

Drawn	HB	28/10/2022
Checked	CB	07/11/2022
Approved	GB	08/11/2022

0 0.15 0.3 Kilometers





**KEY**

- Powys County Council
  - Brecon Beacons National Park Authority- see separate mapping
  - Snowdonia National Park
  - Settlement boundary
  - NRW Recorded Flood Extents
- Number of sewer flooding incidents by ward
- |  |         |  |       |
|--|---------|--|-------|
|  | No data |  | 10-25 |
|  | 1 - 5   |  | 25-30 |
|  | 5-10    |  | >30   |

**Notes**  
 If no data is displayed on the map, or not all features are present, this indicates that the respective flood source or features are not present within this area.  
 Sewer flooding data has been supplied by Dŵr Cymru Welsh Water and Severn Trent Water Limited



**Powys County Council  
 Stage 1 Strategic Flood  
 Consequences Assessment  
 Historic Flooding**

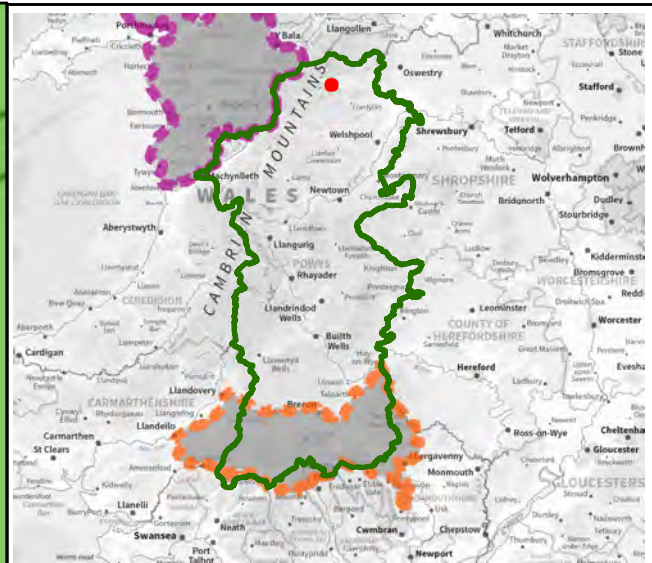
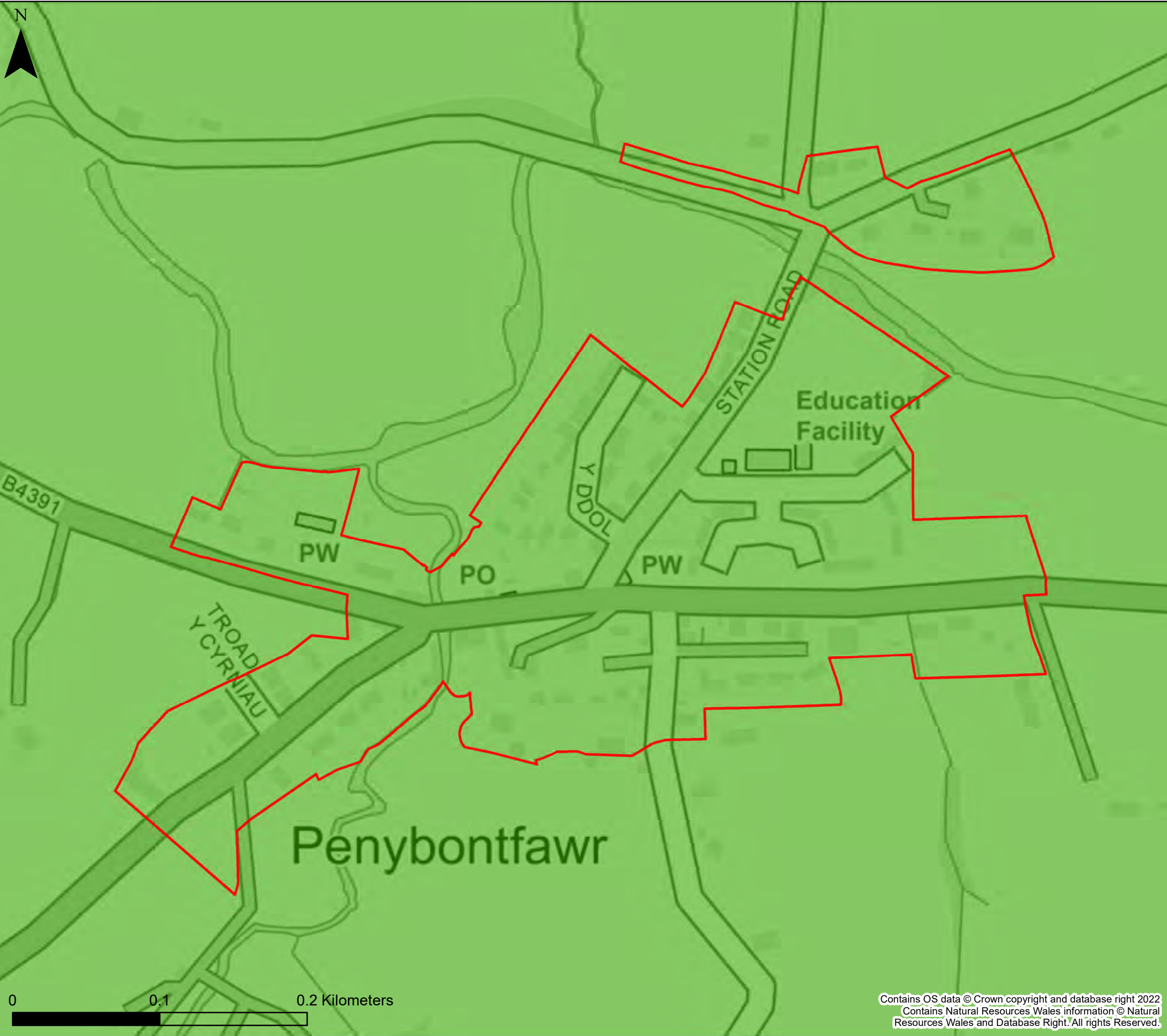
**Settlement Area- Newtown**

This document is the property of Jeremy Benn Associates Ltd. It shall not be reproduced in whole or in part, nor disclosed to a third party, without the permission of Jeremy Benn Associates Ltd.

Drawn	HB	28/10/2022
Checked	CB	07/11/2022
Approved	GB	08/11/2022

Contains OS data © Crown copyright and database right 2022  
 Contains Natural Resources Wales information © Natural Resources Wales and Database Right. All rights Reserved.





**KEY**

- Powys County Council
- Brecon Beacons National Park Authority- see separate mapping
- Snowdonia National Park
- Settlement boundary
- NRW Recorded Flood Extents

**Number of sewer flooding incidents by ward**

	No data		10-25
	1 - 5		25-30
	5-10		>30

**Notes**  
 If no data is displayed on the map, or not all features are present, this indicates that the respective flood source or features are not present within this area.  
 Sewer flooding data has been supplied by Dŵr Cymru Welsh Water and Severn Trent Water Limited



**Powys County Council  
 Stage 1 Strategic Flood  
 Consequences Assessment  
 Historic Flooding**

**Settlement Area- Penybontfawr**

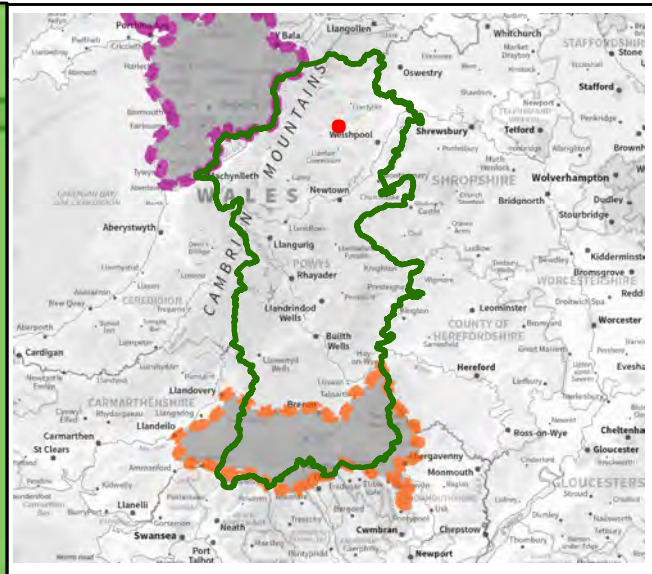
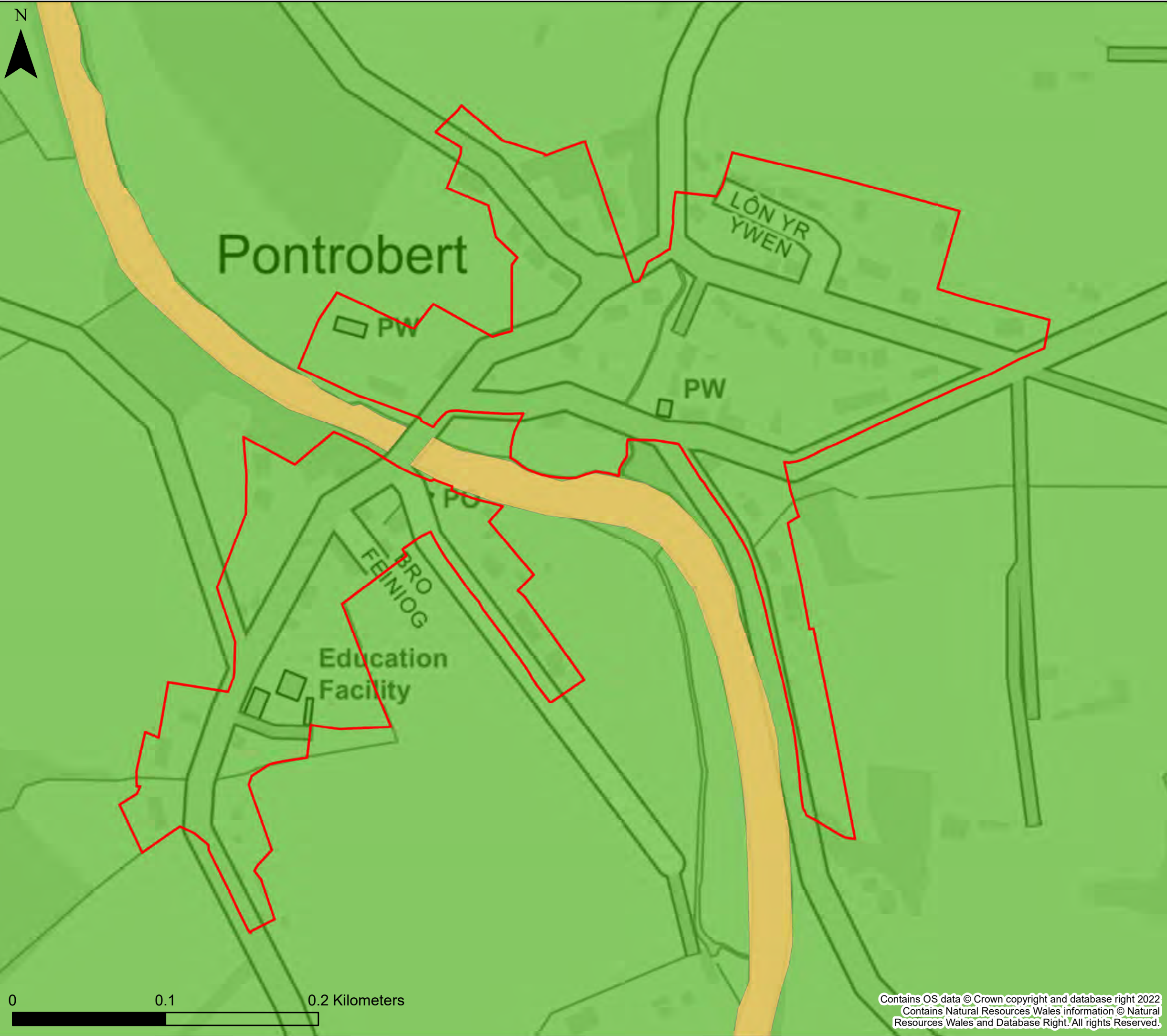
This document is the property of Jeremy Benn Associates Ltd. It shall not be reproduced in whole or in part, nor disclosed to a third party, without the permission of Jeremy Benn Associates Ltd.

Drawn	HB	28/10/2022
Checked	CB	07/11/2022
Approved	GB	08/11/2022

0 0.1 0.2 Kilometers

Contains OS data © Crown copyright and database right 2022  
 Contains Natural Resources Wales information © Natural Resources Wales and Database Right. All rights Reserved.





**KEY**

- Powys County Council
  - Brecon Beacons National Park Authority- see separate mapping
  - Snowdonia National Park
  - Settlement boundary
  - NRW Recorded Flood Extents
- Number of sewer flooding incidents by ward
- |  |         |  |       |
|--|---------|--|-------|
|  | No data |  | 10-25 |
|  | 1 - 5   |  | 25-30 |
|  | 5-10    |  | >30   |

**Notes**  
 If no data is displayed on the map, or not all features are present, this indicates that the respective flood source or features are not present within this area.  
 Sewer flooding data has been supplied by Dŵr Cymru Welsh Water and Severn Trent Water Limited



**Powys County Council  
 Stage 1 Strategic Flood  
 Consequences Assessment  
*Historic Flooding***

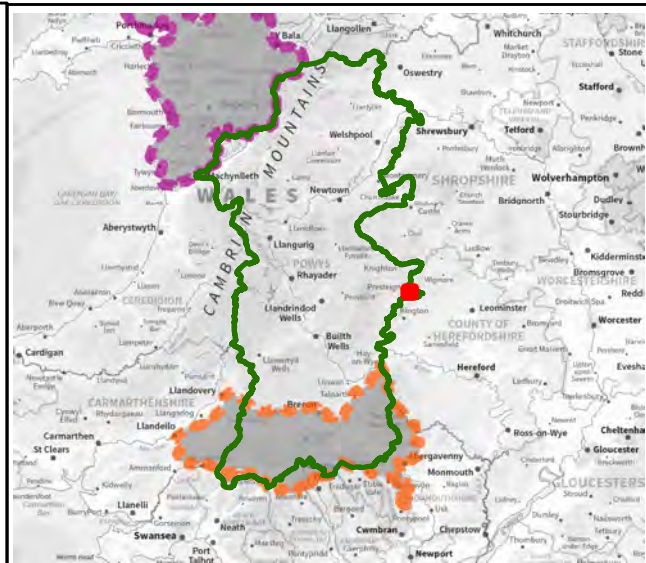
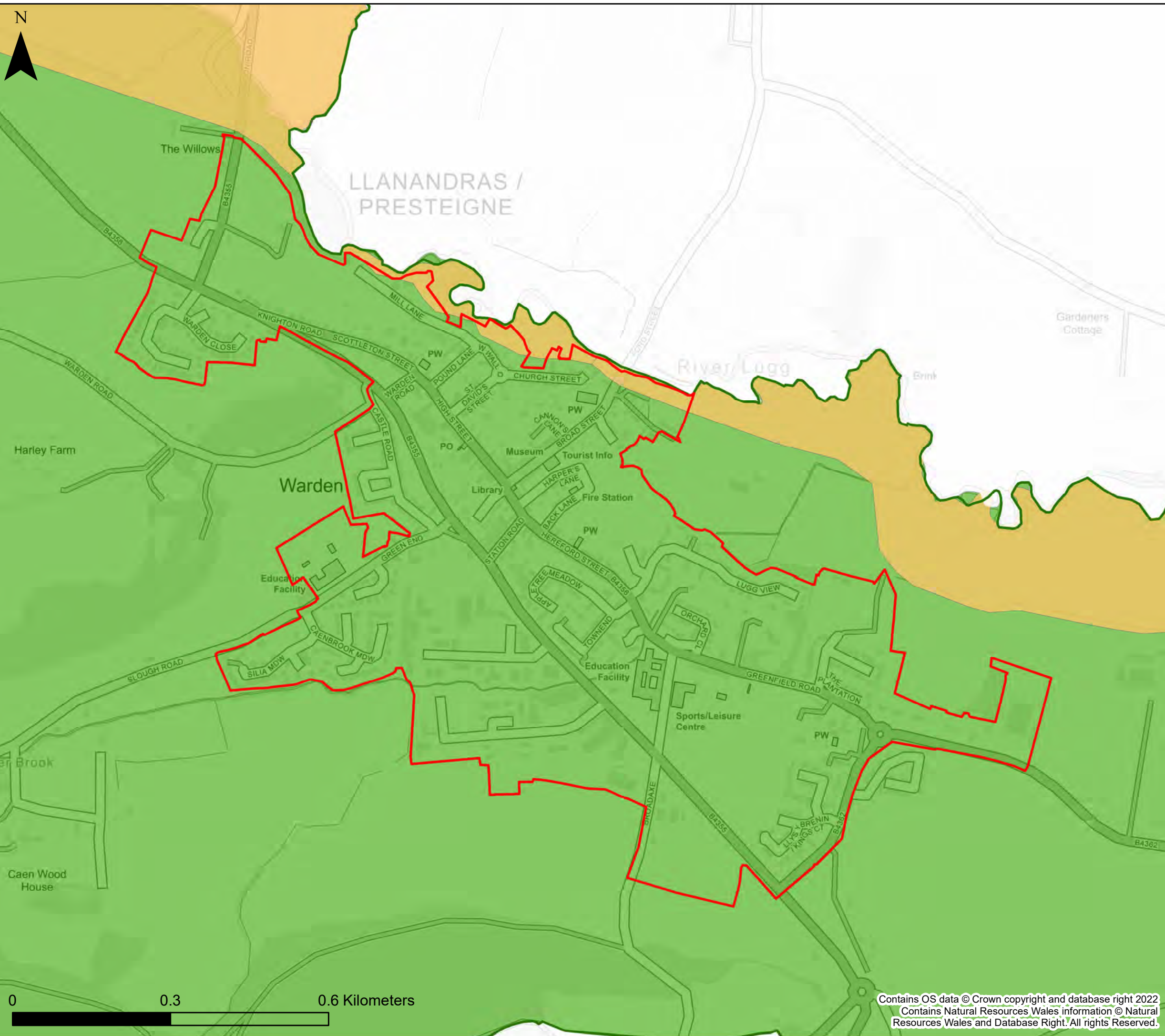
**Settlement Area- Pontrobert**

This document is the property of Jeremy Benn Associates Ltd. It shall not be reproduced in whole or in part, nor disclosed to a third party, without the permission of Jeremy Benn Associates Ltd.

Drawn	HB	28/10/2022
Checked	CB	07/11/2022
Approved	GB	08/11/2022

Contains OS data © Crown copyright and database right 2022  
 Contains Natural Resources Wales information © Natural Resources Wales and Database Right. All rights Reserved.





**KEY**

- Powys County Council
  - Brecon Beacons National Park Authority- see separate mapping
  - Snowdonia National Park
  - Settlement boundary
  - NRW Recorded Flood Extents
- Number of sewer flooding incidents by ward**
- |  |         |  |       |
|--|---------|--|-------|
|  | No data |  | 10-25 |
|  | 1 - 5   |  | 25-30 |
|  | 5-10    |  | >30   |

**Notes**  
 If no data is displayed on the map, or not all features are present, this indicates that the respective flood source or features are not present within this area.  
 Sewer flooding data has been supplied by Dŵr Cymru Welsh Water and Severn Trent Water Limited




**Powys County Council  
 Stage 1 Strategic Flood  
 Consequences Assessment  
 Historic Flooding**

**Settlement Area- Presteigne**

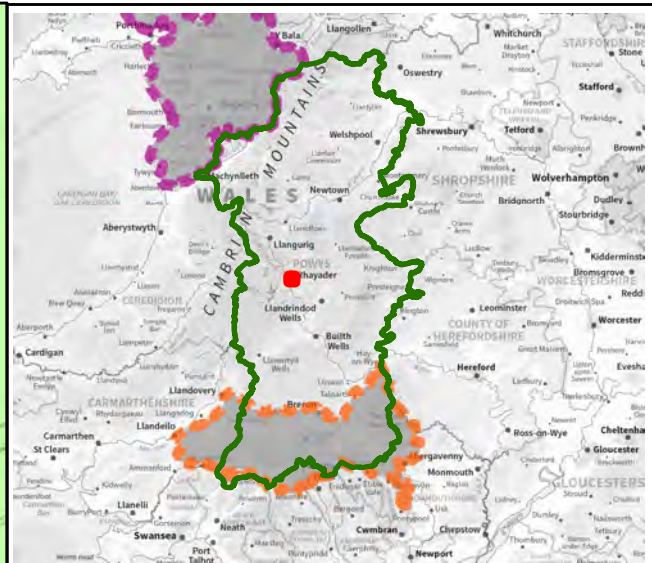
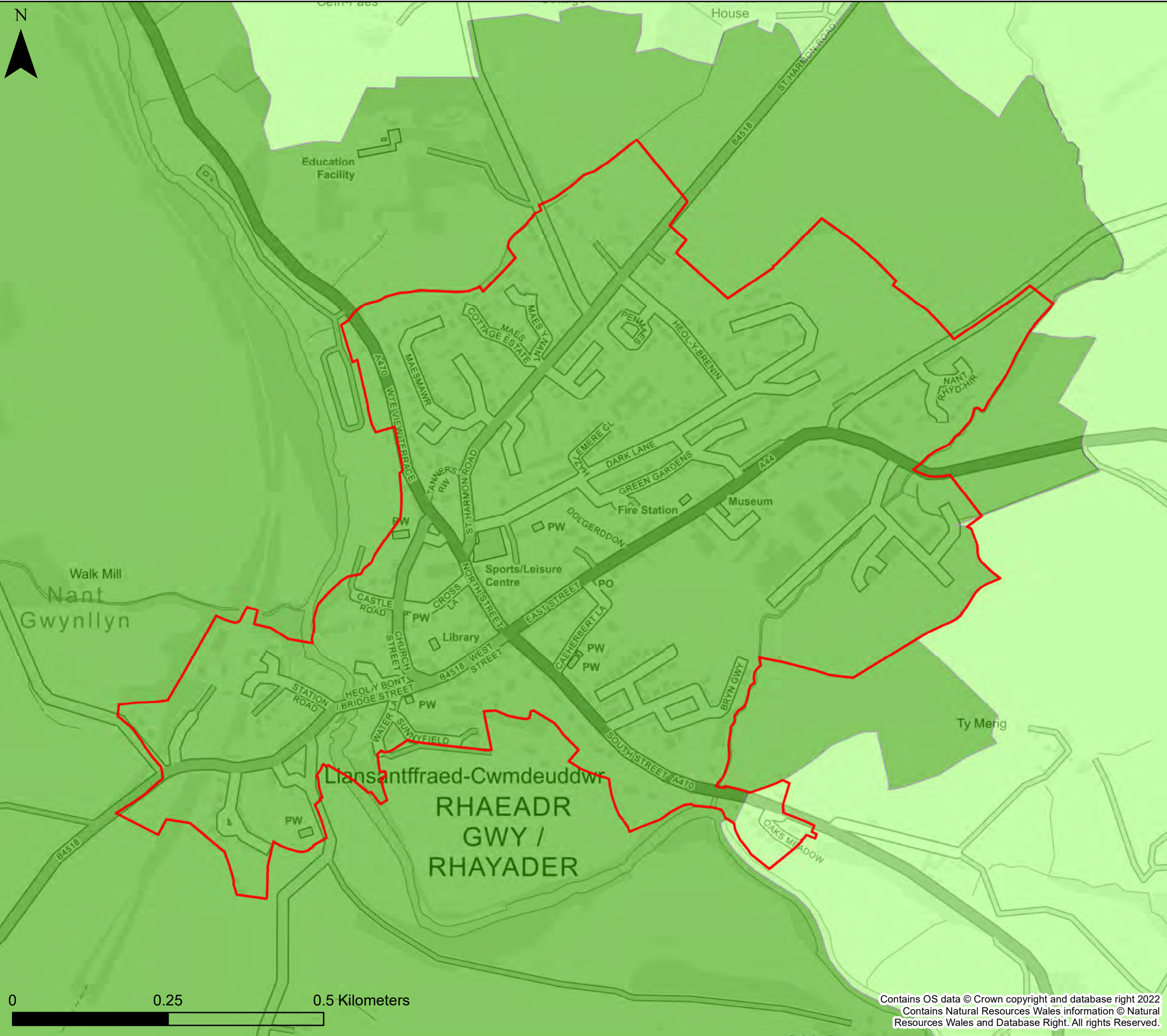
This document is the property of Jeremy Benn Associates Ltd. It shall not be reproduced in whole or in part, nor disclosed to a third party, without the permission of Jeremy Benn Associates Ltd.

Drawn	HB	28/10/2022
Checked	CB	07/11/2022
Approved	GB	08/11/2022



Contains OS data © Crown copyright and database right 2022  
 Contains Natural Resources Wales information © Natural Resources Wales and Database Right. All rights Reserved.





**KEY**

- Powys County Council
  - Brecon Beacons National Park Authority- see separate mapping
  - Snowdonia National Park
  - Settlement boundary
  - NRW Recorded Flood Extents
- Number of sewer flooding incidents by ward**
- |         |       |
|---------|-------|
| No data | 10-25 |
| 1 - 5   | 25-30 |
| 5-10    | >30   |

**Notes**  
 If no data is displayed on the map, or not all features are present, this indicates that the respective flood source or features are not present within this area.  
 Sewer flooding data has been supplied by Dŵr Cymru Welsh Water and Severn Trent Water Limited



**Powys County Council  
 Stage 1 Strategic Flood  
 Consequences Assessment  
 Historic Flooding**

**Settlement Area- Rhayader**

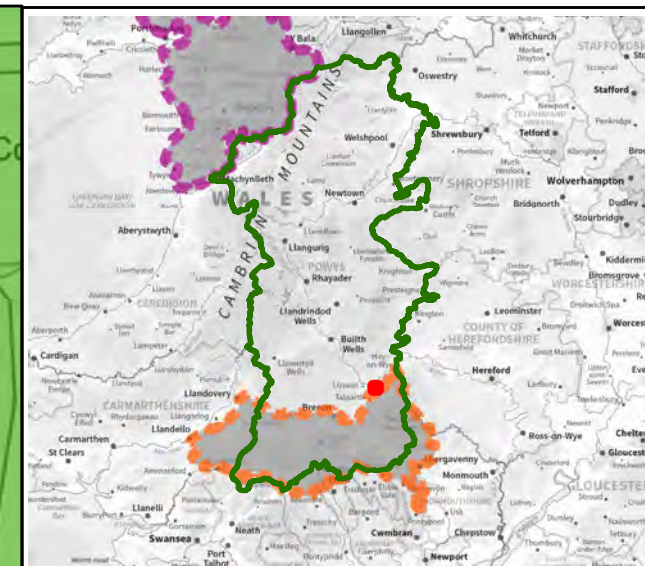
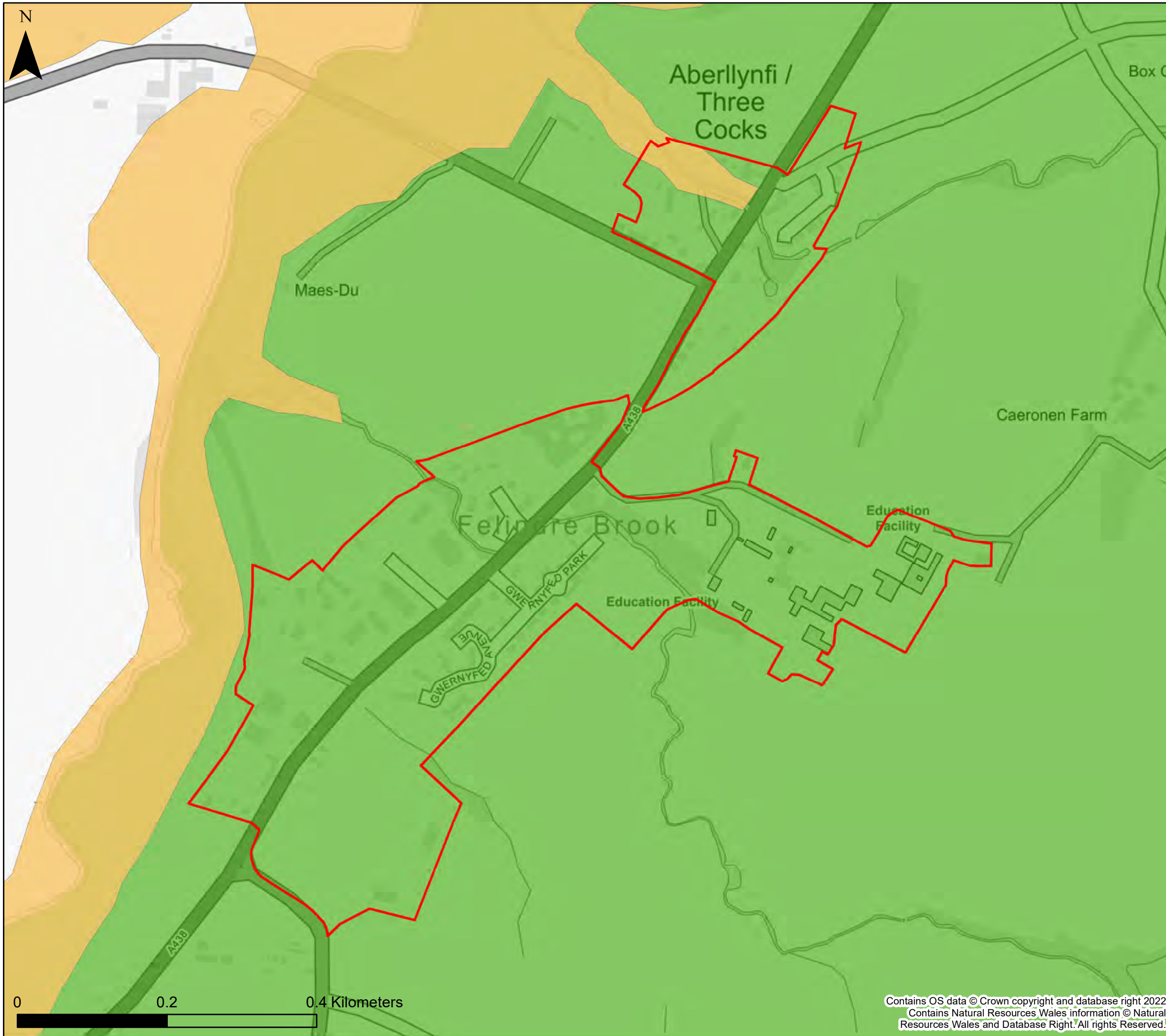
This document is the property of Jeremy Benn Associates Ltd. It shall not be reproduced in whole or in part, nor disclosed to a third party, without the permission of Jeremy Benn Associates Ltd.

Drawn	HB	28/10/2022
Checked	CB	07/11/2022
Approved	GB	08/11/2022



Contains OS data © Crown copyright and database right 2022  
 Contains Natural Resources Wales information © Natural Resources Wales and Database Right. All rights Reserved.





**KEY**

- Powys County Council
- Brecon Beacons National Park Authority- see separate mapping
- Snowdonia National Park
- Settlement boundary
- NRW Recorded Flood Extents

**Number of sewer flooding incidents by ward**

- No data
- 10-25
- 1 - 5
- 25-30
- 5-10
- >30

**Notes**  
 If no data is displayed on the map, or not all features are present, this indicates that the respective flood source or features are not present within this area.  
 Sewer flooding data has been supplied by Dŵr Cymru Welsh Water and Severn Trent Water Limited



**Powys County Council  
 Stage 1 Strategic Flood  
 Consequences Assessment  
 Historic Flooding**

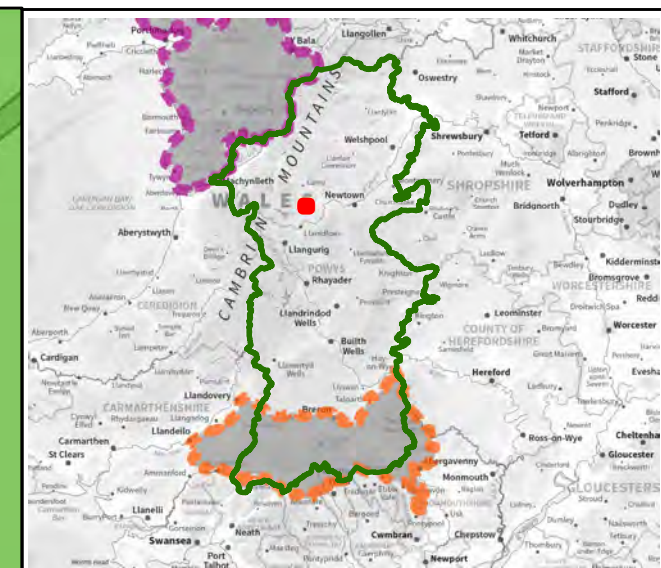
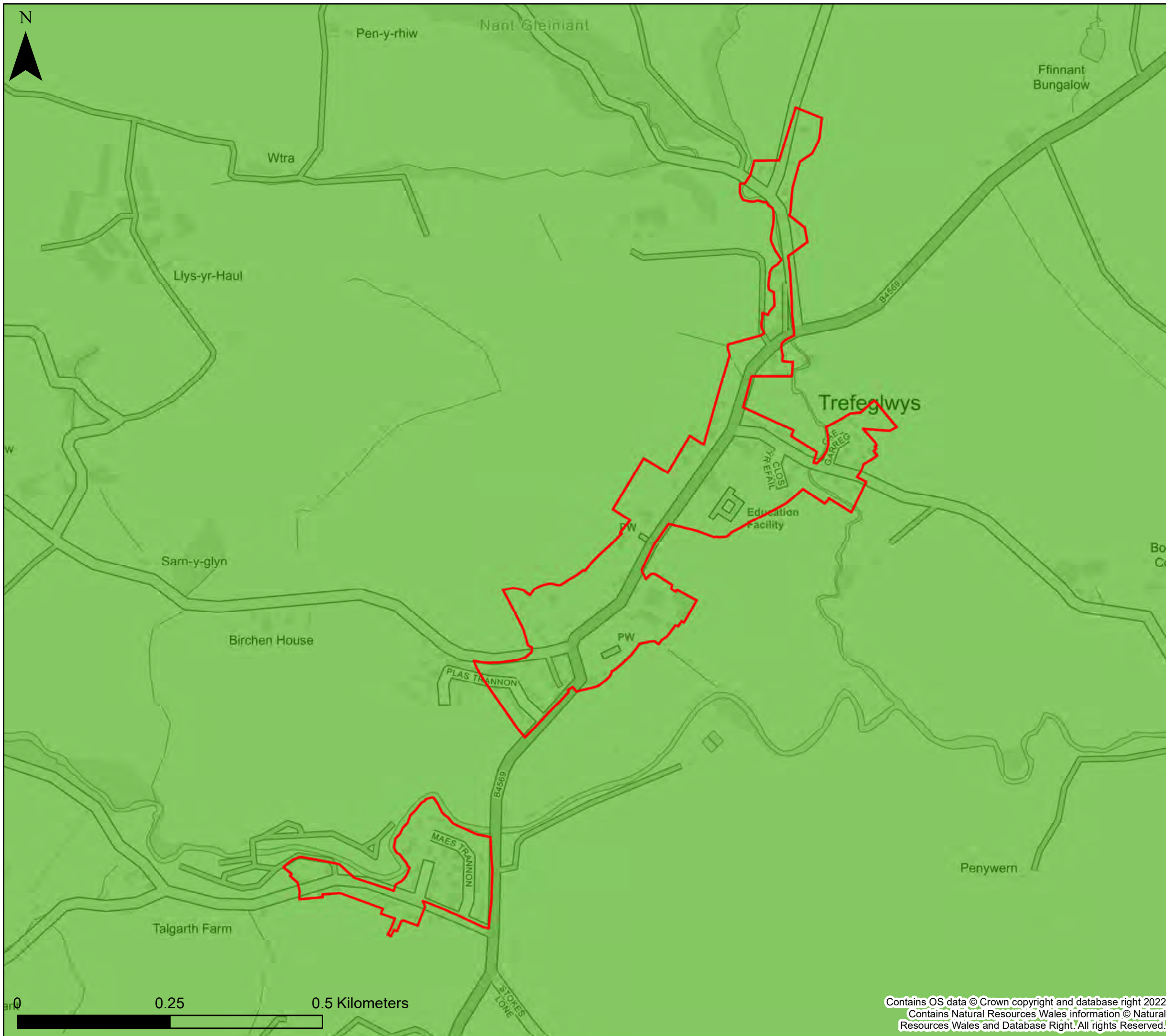
**Settlement Area- Three Cocks**

This document is the property of Jeremy Benn Associates Ltd. It shall not be reproduced in whole or in part, nor disclosed to a third party, without the permission of Jeremy Benn Associates Ltd.

Drawn	HB	28/10/2022
Checked	CB	07/11/2022
Approved	GB	08/11/2022

Contains OS data © Crown copyright and database right 2022  
 Contains Natural Resources Wales information © Natural Resources Wales and Database Right. All rights Reserved.





**KEY**

- Powys County Council
- Brecon Beacons National Park Authority- see separate mapping
- Snowdonia National Park
- Settlement boundary
- NRW Recorded Flood Extents

**Number of sewer flooding incidents by ward**

	No data		10-25
	1 - 5		25-30
	5-10		>30

**Notes**  
 If no data is displayed on the map, or not all features are present, this indicates that the respective flood source or features are not present within this area.  
 Sewer flooding data has been supplied by Dŵr Cymru Welsh Water and Severn Trent Water Limited



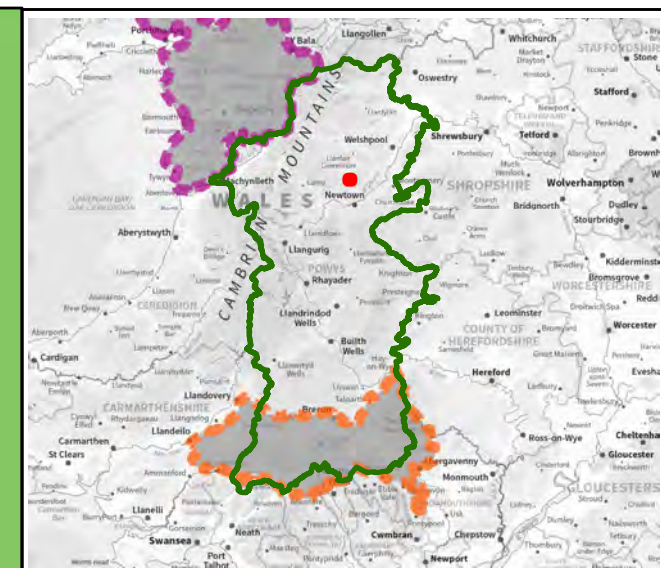
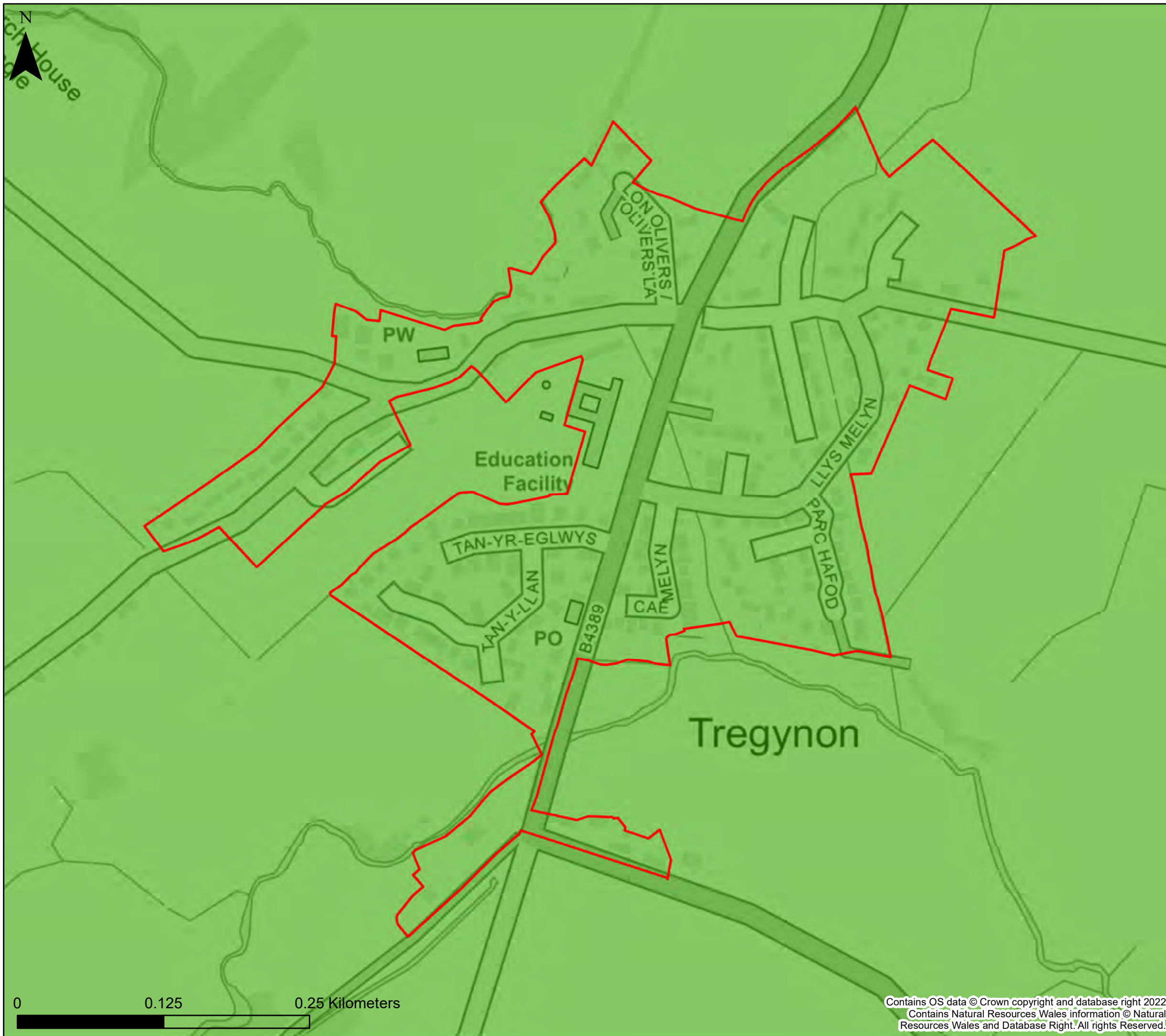
**Powys County Council  
 Stage 1 Strategic Flood  
 Consequences Assessment  
 Historic Flooding**

**Settlement Area- Trefeglwys**

This document is the property of Jeremy Benn Associates Ltd. It shall not be reproduced in whole or in part, nor disclosed to a third party, without the permission of Jeremy Benn Associates Ltd.

Drawn	HB	28/10/2022
Checked	CB	07/11/2022
Approved	GB	08/11/2022





**KEY**

- Powys County Council
  - Brecon Beacons National Park Authority- see separate mapping
  - Snowdonia National Park
  - Settlement boundary
  - NRW Recorded Flood Extents
- Number of sewer flooding incidents by ward
- |  |         |  |       |
|--|---------|--|-------|
|  | No data |  | 10-25 |
|  | 1 - 5   |  | 25-30 |
|  | 5-10    |  | >30   |

**Notes**  
 If no data is displayed on the map, or not all features are present, this indicates that the respective flood source or features are not present within this area.  
 Sewer flooding data has been supplied by Dŵr Cymru Welsh Water and Severn Trent Water Limited



**Powys County Council  
 Stage 1 Strategic Flood  
 Consequences Assessment  
 Historic Flooding**

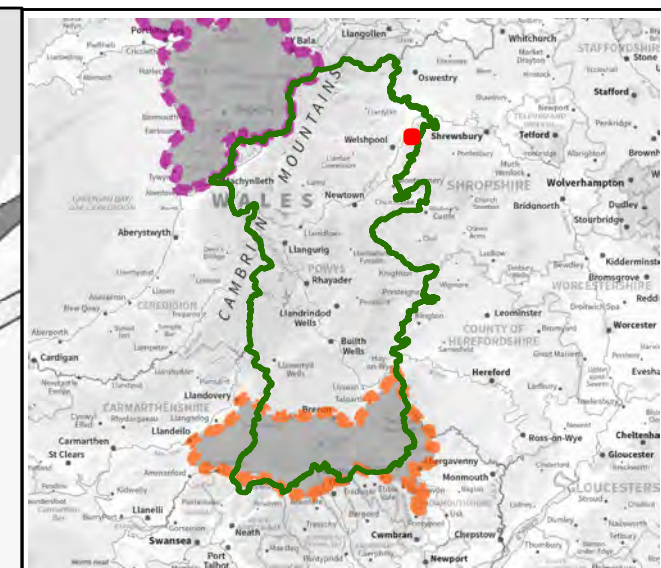
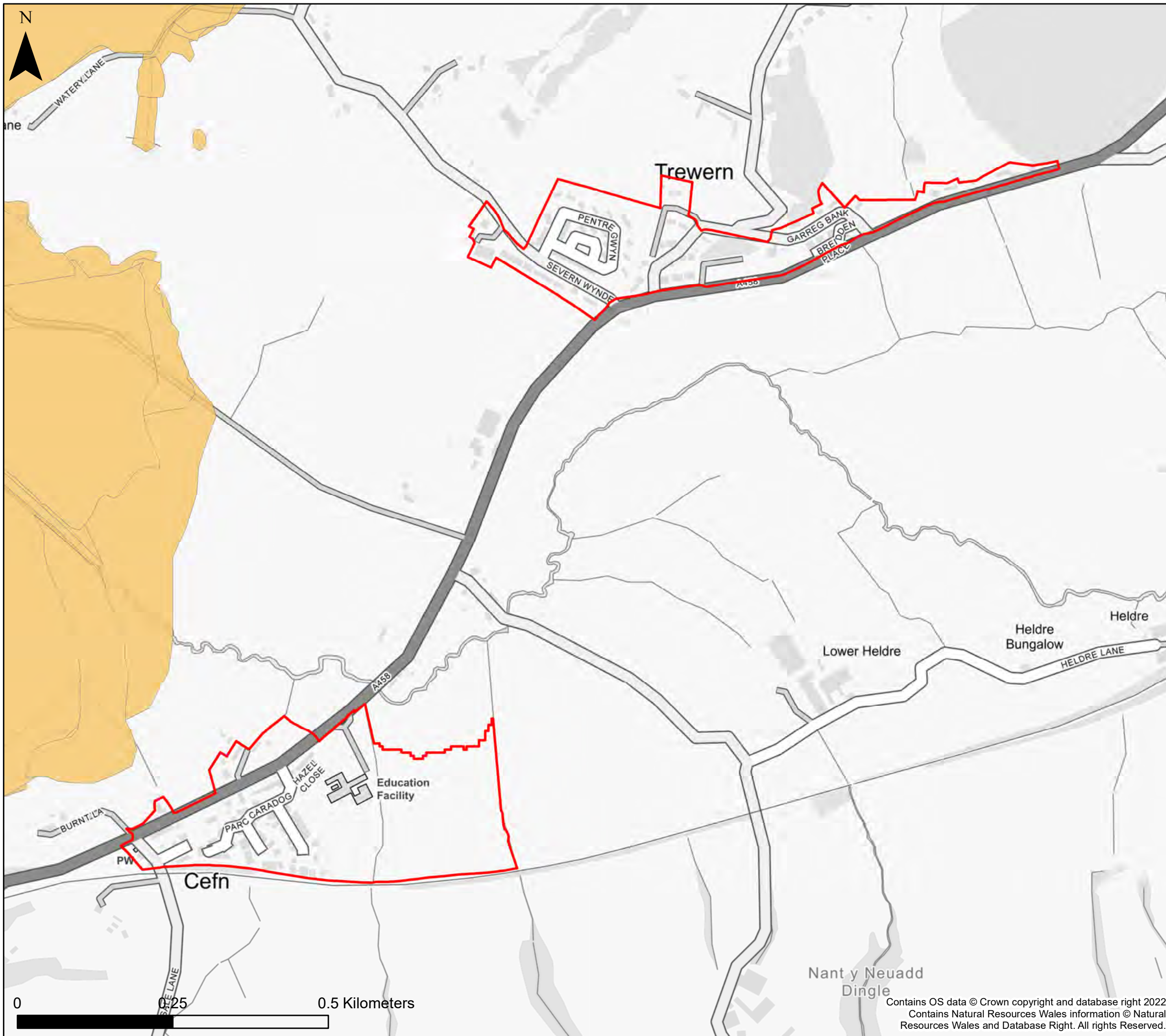
**Settlement Area- Tregynon**

This document is the property of Jeremy Benn Associates Ltd. It shall not be reproduced in whole or in part, nor disclosed to a third party, without the permission of Jeremy Benn Associates Ltd.

Drawn	HB	28/10/2022
Checked	CB	07/11/2022
Approved	GB	08/11/2022

Contains OS data © Crown copyright and database right 2022  
 Contains Natural Resources Wales information © Natural Resources Wales and Database Right. All rights Reserved.





**KEY**

- Powys County Council
- Brecon Beacons National Park Authority- see separate mapping
- Snowdonia National Park
- Settlement boundary
- NRW Recorded Flood Extents

**Number of sewer flooding incidents by ward**

- |  |         |  |       |
|--|---------|--|-------|
|  | No data |  | 10-25 |
|  | 1 - 5   |  | 25-30 |
|  | 5-10    |  | >30   |

**Notes**  
 If no data is displayed on the map, or not all features are present, this indicates that the respective flood source or features are not present within this area.  
 Sewer flooding data has been supplied by Dŵr Cymru Welsh Water and Severn Trent Water Limited



**Powys County Council  
 Stage 1 Strategic Flood  
 Consequences Assessment  
 Historic Flooding**

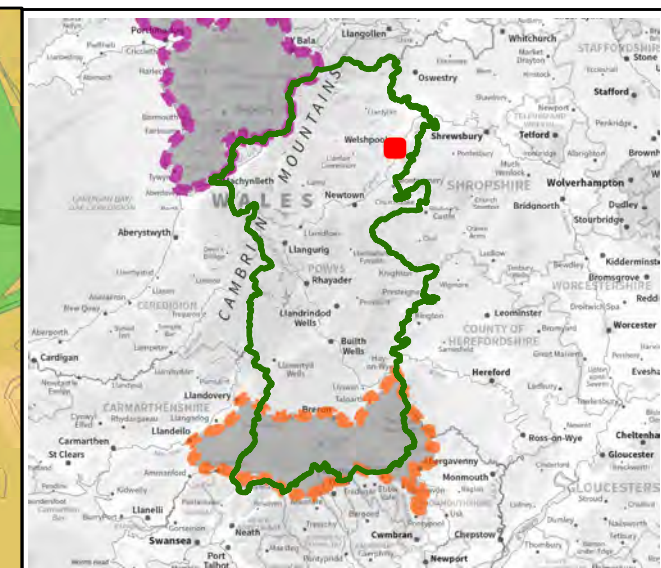
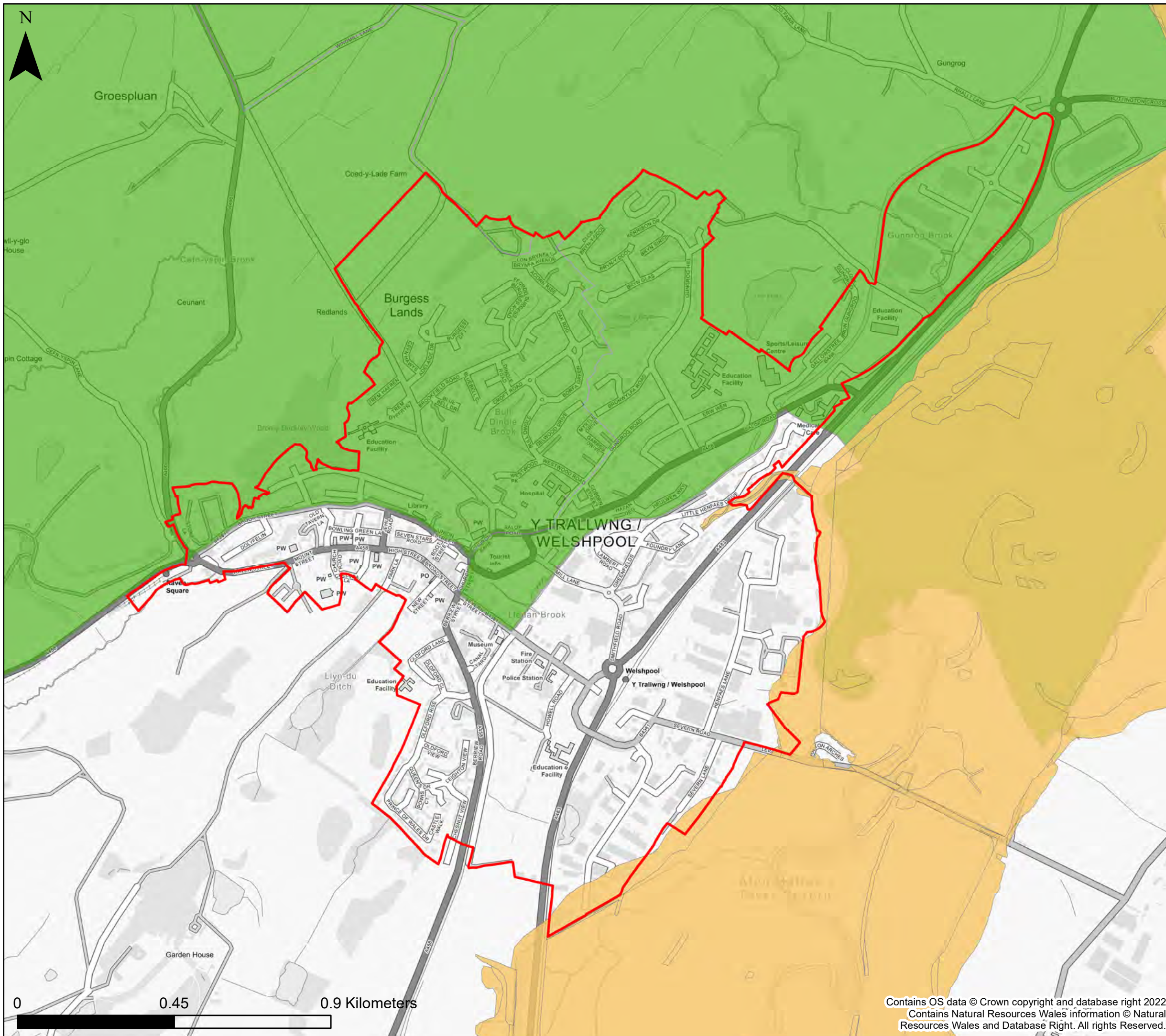
**Settlement Area- Trewern**

This document is the property of Jeremy Benn Associates Ltd. It shall not be reproduced in whole or in part, nor disclosed to a third party, without the permission of Jeremy Benn Associates Ltd.

Drawn	HB	28/10/2022
Checked	CB	07/11/2022
Approved	GB	08/11/2022

Contains OS data © Crown copyright and database right 2022  
 Contains Natural Resources Wales information © Natural Resources Wales and Database Right. All rights Reserved.





**KEY**

- Powys County Council
  - Brecon Beacons National Park Authority- see separate mapping
  - Snowdonia National Park
  - Settlement boundary
  - NRW Recorded Flood Extents
- Number of sewer flooding incidents by ward**
- |  |         |  |       |
|--|---------|--|-------|
|  | No data |  | 10-25 |
|  | 1 - 5   |  | 25-30 |
|  | 5-10    |  | >30   |

**Notes**  
 If no data is displayed on the map, or not all features are present, this indicates that the respective flood source or features are not present within this area.  
 Sewer flooding data has been supplied by Dŵr Cymru Welsh Water and Severn Trent Water Limited



**Powys County Council  
 Stage 1 Strategic Flood  
 Consequences Assessment  
 Historic Flooding**

**Settlement Area- Welshpool**

This document is the property of Jeremy Benn Associates Ltd. It shall not be reproduced in whole or in part, nor disclosed to a third party, without the permission of Jeremy Benn Associates Ltd.

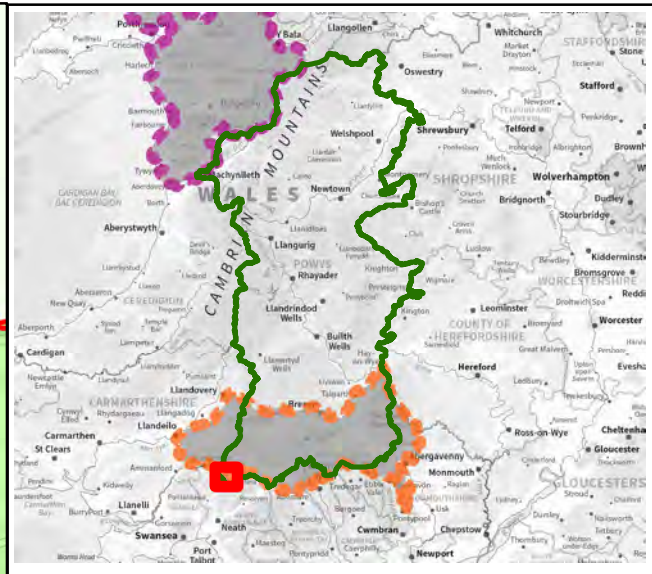
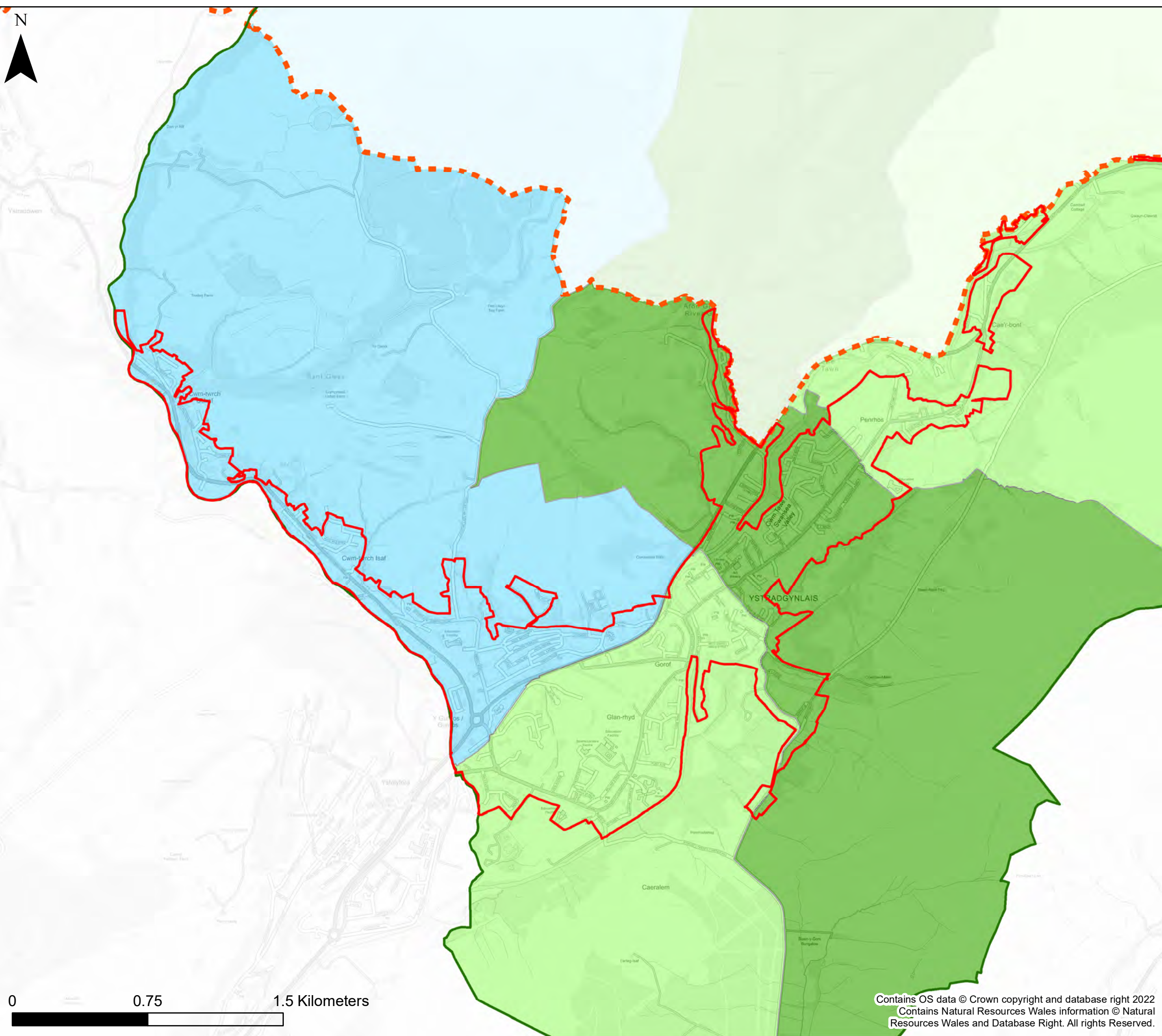
Drawn	HB	28/10/2022
Checked	CB	07/11/2022
Approved	GB	08/11/2022

Contains OS data © Crown copyright and database right 2022  
 Contains Natural Resources Wales information © Natural Resources Wales and Database Right. All rights Reserved.





0 0.75 1.5 Kilometers



### KEY

- Powys County Council
  - Brecon Beacons National Park Authority- see separate mapping
  - Snowdonia National Park Authority
  - Settlement boundary
  - NRW Recorded Flood Extents
- Number of sewer flooding incidents by ward
- |  |         |  |       |
|--|---------|--|-------|
|  | No data |  | 10-25 |
|  | 1 - 5   |  | 25-30 |
|  | 5-10    |  | >30   |

**Notes**  
 If no data is displayed on the map, or not all features are present, this indicates that the respective flood source or features are not present within this area.  
 Sewer flooding data has been supplied by Dŵr Cymru Welsh Water and Severn Trent Water Limited



Powys County Council  
 Stage 1 Strategic Flood  
 Consequences Assessment  
*Historic Flooding*

### Settlement Area- Ystradgynlais Area

This document is the property of Jeremy Benn Associates Ltd. It shall not be reproduced in whole or in part, nor disclosed to a third party, without the permission of Jeremy Benn Associates Ltd.

Drawn	HB	26/09/2022
Checked	CB	27/09/2022
Approved	GB	28/09/2022